

Definitive Map of Rights of Way for Leicestershire Register of Definitive Map Modification Order Applications

Short Description: Addition of Footpaths J62 (Part) and J66 (Part) and the Deletion of Footpath J62 (Part) at Cropston.			
Application No.:	M710	Legal Services Ref. No.:	Yet to be allocated
Application Status:	Preliminary Consultations completed		

Geographical Location			
Path No:	J62	Route name (if known):	
Settlement:	Cropston		
Parish:	Thurcaston and Cropston		
District/Borough:	Charnwood		
Nearest Town/City:	Leicester		
Start Location:			
Start Grid Refs:	Landranger:	SK 562 116	Eastings,Northings: 456210 311690
End Location:			
End Grid Refs:	Landranger:	SK 559 119	Eastings,Northings: 455930 311960

Applicant's Name, Address & Postcode: **Mr Richard Younie, Thurcaston and Cropston Parish Council, Parish Office, Memorial Hall, Anstey Lane, Thurcaston, Leics. LE7 7JA**

Date Received:	22ND May 2009	Date Determined:*	
----------------	---------------------------------	-------------------	--

Application Stage(s):
<ul style="list-style-type: none"> • Date Application Received – 22nd May 2009 • Evidence Compiled and Passed to Chief Executive – 20th Nov 2012 • Preliminary Consultations completed

For Further Information			
Case Officer:	Samantha Ireson		
Telephone:	0116 305 7088	Fax:	0116 305 7014
Email:	footpaths@leics.gov.uk		

Contents List:	Page:
Application Form	1
Map accompanying the application	2
Order Plan	3
Inspector's Decision	

* Note the **Determination Date** is the occasion on which Leicestershire County Council formally decided whether or not to make an order in response to this application.

APPLICATION FOR DEFINITIVE MAP MODIFICATION ORDER

WILDLIFE AND COUNTRYSIDE ACT 1981

DEFINITIVE MAP AND STATEMENT FOR THE COUNTY OF LEICESTERSHIRE

Please complete this form and return it together with Form PT636, and any evidence you wish to submit, to: Countryside Service, Department of Community Services, Leicestershire County Council, County Hall, Glenfield, Leicester, LE3 8TE.

I/We... **The Thurcaston and Cropston Parish Council**.....

of..... **Thurcaston and Cropston Parish**.....

hereby apply for an Order under Section 53(2) of the Wildlife and Countryside Act 1981, modifying the Definitive Map and Statement for the area by

adding a footpath

deleting a footpath

varying the particulars in the Definitive Statement relating to the footpath

which runs from..... **Station Road Cropston**

to..... **The footbridge over the stream and onwards to Swithland – J62, and joined by J66**

as shown on the attached plan.

I/We attach copies of the following documentary evidence (including statements of witnesses) in support of this application:


List of Documents

A marked up copy of the Extract From the Ordnance Survey Map of Public Rights of Way for Leicestershire – Footpath J62.

Statements of witnesses already passed to Countryside Services Dept. at County Hall.

.....
.....
.....

J. E. Garner





Signed.....  Dated... **22.5.09**

clerk to the Parish Council

Extract From The Definitive Map of Public Rights of Way for Leicestershire

Footpath J62

Compiled by Paul Wilcox (Tel 0116 305 7348) on 6 May 2009

-  Footpaths
-  Bridleways
-  Byways
-  Restricted Byways

Produced By The Rights of Way Team
 Environment and Heritage Services
 Community Services Department
 County Hall
 Glenfield
 Leicestershire LE3 8TE (0116 305 7083)

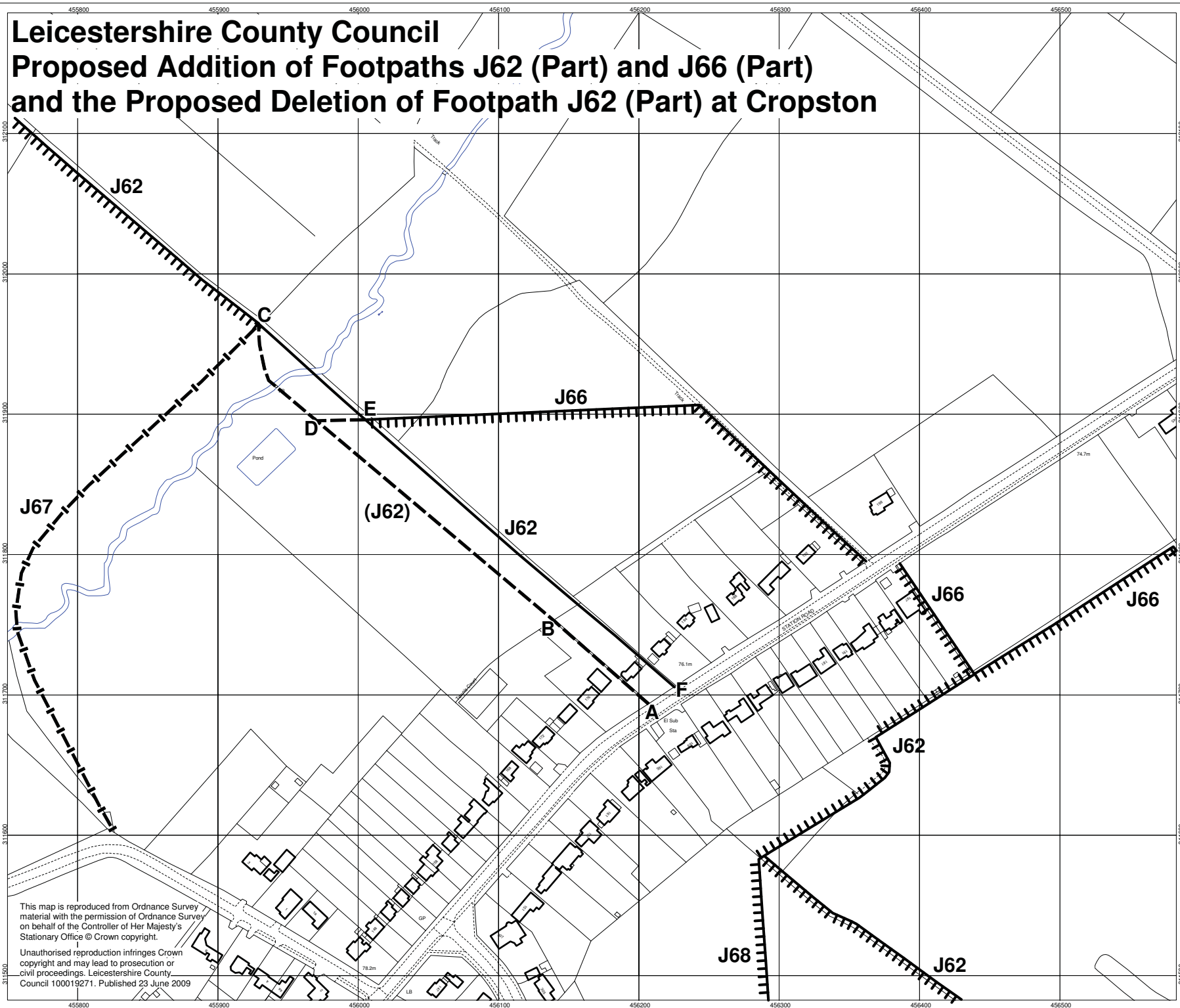


**Leicestershire
County Council**
Scale 1:2500



This map is reproduced from Ordnance Survey material with the permission of Ordnance Survey on behalf of the Controller of Her Majesty's Stationary Office © Crown copyright.
 Unauthorised reproduction infringes Crown copyright and may lead to prosecution or civil proceedings. Leicestershire County Council 100018274. Published 6 May 2009.

Leicestershire County Council Proposed Addition of Footpaths J62 (Part) and J66 (Part) and the Proposed Deletion of Footpath J62 (Part) at Cropston



- Key**
- Footpaths Proposed to be Added (A-B-D-C) and (D-E)
 - Footpath Proposed to be Deleted (C-E-F)
 - Unaffected Public Footpaths
 - Unaffected Public Bridledways

Environment and Transport Department
County Hall, Glenfield
Leicestershire LE3 8RJ
email footpaths@leics.gov.uk

Matthew Lugg, Director
B.Eng., C.Eng., MICE, MCIHT, DMS



Plan No.M710
Scale 1:2500

This map is reproduced from Ordnance Survey material with the permission of Ordnance Survey on behalf of the Controller of Her Majesty's Stationary Office © Crown copyright.
Unauthorised reproduction infringes Crown copyright and may lead to prosecution or civil proceedings. Leicestershire County Council 100019271. Published 23 June 2009