

## Definitive Map of Rights of Way for Leicestershire Register of Definitive Map Modification Order Applications

Short Description: <b>Addition of Footpath between Garendon Green and Garendon Road, Loughborough</b>			
Application No.:	<b>M942</b>	Legal Services Ref. No.:	<b>HTWMT/2225</b>
Application Status:	<b>Determined by Development Control &amp; Regulatory Board</b>		
Geographical Location			
Path No:	<b>K107</b>	Route name (if known):	
Settlement:	<b>Loughborough</b>		
Parish:	<b>Loughborough (non-parished area)</b>		
District/Borough:	<b>Charnwood</b>		
Nearest Town/City:	<b>Loughborough</b>		
Start Location:			
Start Grid Refs:	Landranger:	<b>SK 521 196</b>	Eastings,Northings: <b>452100 319633</b>
End Location:			
End Grid Refs:	Landranger:	<b>SK 521 196</b>	Eastings,Northings: <b>452134 319687</b>
Applicant's Name, Address & Postcode: <b>Mr G. Waller (for and on behalf of the residents of Angus Drive, Newbon Close, Skevington Avenue and Garendon Green), 6 Angus Drive, Loughborough, Leicestershire LE11 4WH.</b>			
Date Received:	<b>6<sup>th</sup> August 2012</b>	Date Determined:*	<b>09/10/2014</b>
Application Stage(s): <ul style="list-style-type: none"> <li>• Date Application Received – 6<sup>th</sup> August 2012</li> <li>• Evidence compiled and passed to Chief Executive – 26<sup>th</sup> April 2013</li> <li>• Development Control &amp; Regulatory Board – 9<sup>th</sup> October 2014</li> </ul>			
For Further Information			
Case Officer:	<b>Samantha Ireson</b>		
Telephone:	<b>0116 305 7088</b>	Fax:	<b>0116 305 7014</b>
Email:	<b>footpaths@leics.gov.uk</b>		
Contents List:			Page:
<b>Application Form</b>			<b>1</b>
<b>Map accompanying the application</b>			<b>2</b>
<b>Order Plan</b>			<b>3</b>
<b>Inspector's Decision</b>			

\* Note the **Determination Date** is the occasion on which Leicestershire County Council formally decided whether or not to make an order in response to this application.

Form PT634

**APPLICATION FOR DEFINITIVE MAP MODIFICATION ORDER**

WILDLIFE AND COUNTRYSIDE ACT 1981

DEFINITIVE MAP AND STATEMENT FOR THE COUNTY OF LEICESTERSHIRE

Please complete this form and return it together with Form PT636, and any evidence you wish to submit, to: Rights of Way Service, Travel Choice & Access Team, Environment and Transport Department, Leicestershire County Council, County Hall, Glenfield, Leicester, LE3 8RJ.

I/We.....Angus Drive Estate Residents.....  
of.....Angus Drive, Newbon Close, Skevington Avenue and Garendon Green.....

hereby apply for an Order under Section 53(2) of the Wildlife and Countryside Act 1981, modifying the Definitive Map and Statement for the area by

~~\*adding a footpath/bridleway/byway open to all traffic~~

~~\*deleting a footpath/bridleway/byway open to all traffic~~

~~\*upgrading the footpath/bridleway~~

~~\*downgrading the bridleway/byway open to all traffic~~

~~\*varying the particulars in the Definitive Statement relating to the footpath/bridleway/byway open to all traffic~~

(\*delete as appropriate)

which runs from.....Garendon Green.....

to.....Garendon Road.....

as shown on the attached plan.

I/We attach copies of the following documentary evidence (including statements of witnesses) in support of this application:

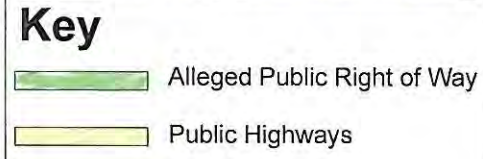
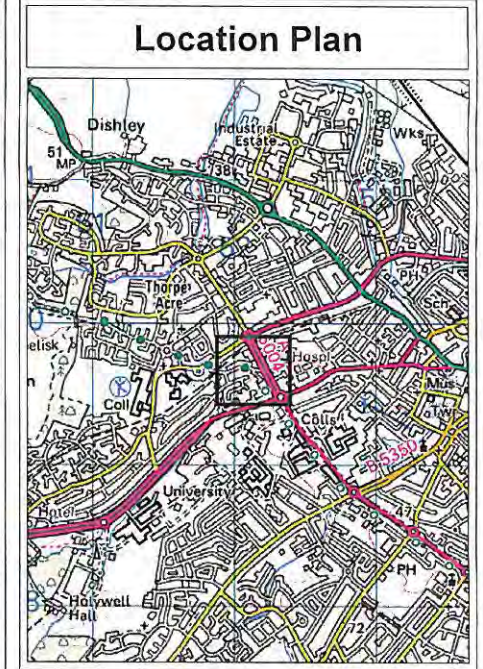
List of Documents

- 1)...PT634 (this form).....
- 2)...PT636 – Certificate of Service of Notice.....
- 3)... Summary of witness statement forms.....
- 4)... Witness statement forms x 22.....
- 5)... Supplementary information sheet.....
- 6)... 2 x photographs of Avenue as it is currently, one from the East and one from the West.....
- 7)... 1 x photograph of remaining gap after fence erection.....
- 8)... Photograph of Avenue taken c.1980 + 2012 photograph from the same aspect.....
- 9)... Photograph of Garendon Green taken from the Avenue (showing roof of Blackbird pub) c.1980
- 10)... Photograph of Charnwood Borough Council's dog fouling sign.....
- 11)... Copy of Land Registry Deeds 1986 + Field plan for 59 Garendon Green (1977).....
- 12)... App. Plan A dated July 2012.....
- 13)... Copy of 1984 map of area.....
- 14)... Copy of 1978 map of area.....

Signed.....  ..... Dated..... 2/8/12 .....

Mr G. Waller

# Leicestershire County Council Application for Definitive Map Modification Order - July 2012 Alleged Public Path from Garendon Green to Garendon Road, Loughborough



Environment & Transport Department,  
County Hall, Glenfield,  
Leicestershire LE3 8RJ  
email [footpaths@leics.gov.uk](mailto:footpaths@leics.gov.uk)  
Matthew Lugg, Director  
B.Eng., C.Eng., MICE, MCIHT, DMS

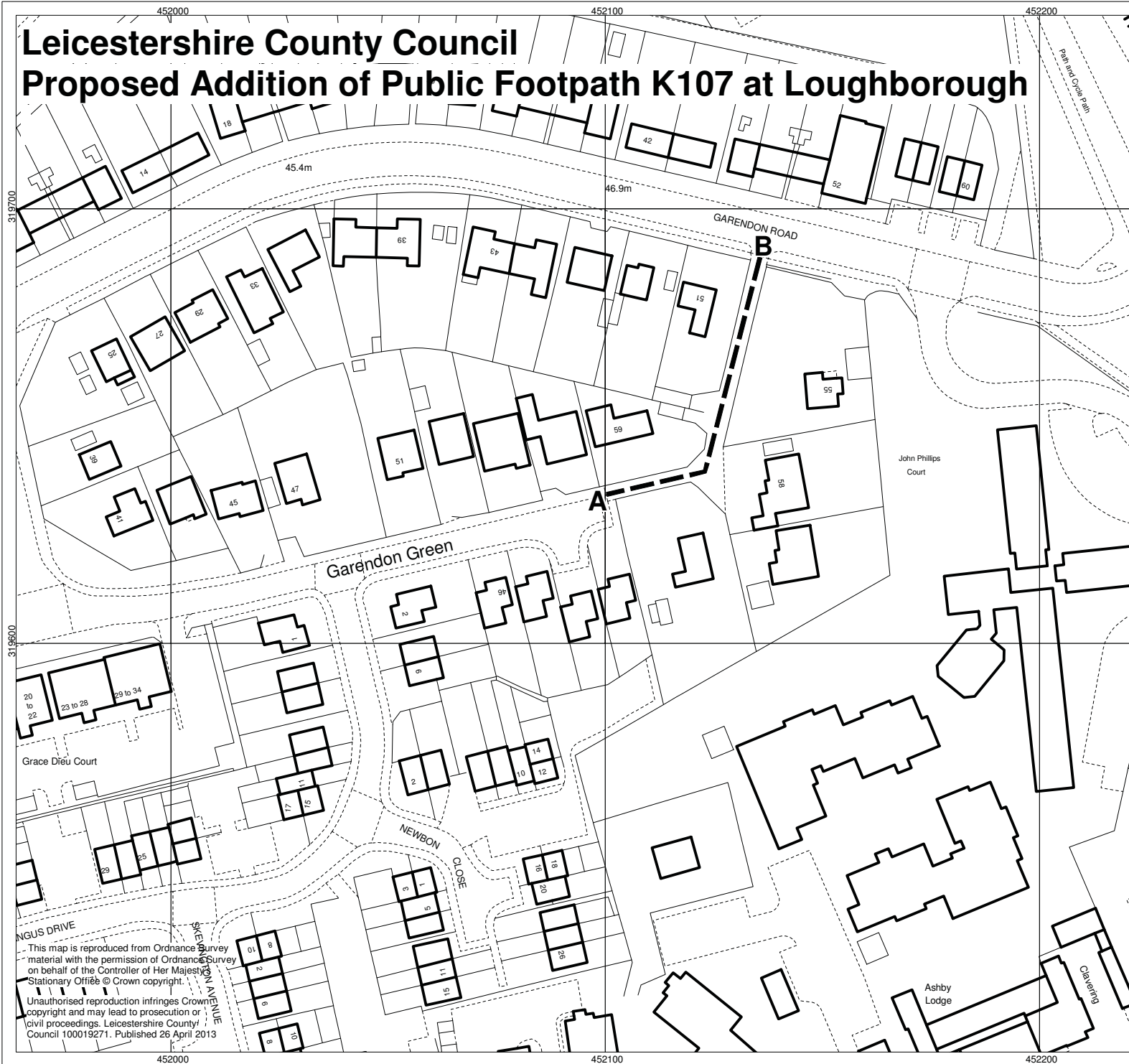


**App. Plan A.**  
Scale 1:2500

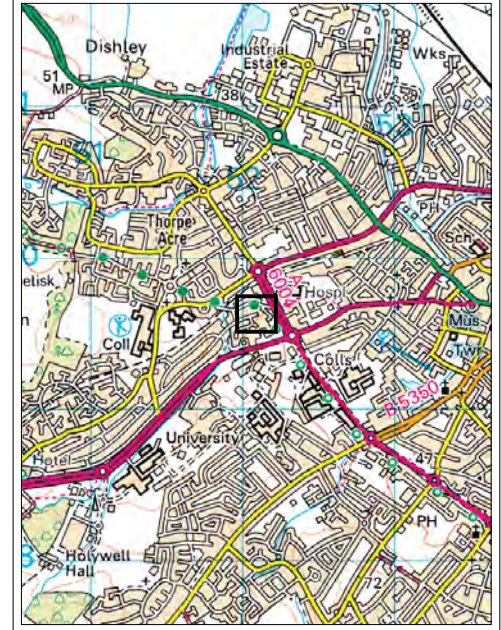
This map is reproduced from Ordnance Survey material with the permission of Ordnance Survey on behalf of the Controller of Her Majesty's Stationary Office © Crown copyright.  
Unauthorised reproduction infringes Crown copyright and may lead to prosecution or civil proceedings. Leicestershire County Council 100019271 Published 16 July 2012

12

# Leicestershire County Council Proposed Addition of Public Footpath K107 at Loughborough



## Location Plan



## Key

**-----** Footpath Proposed to be Added (A-B)

Environment & Transport Department,  
County Hall, Glenfield,  
Leicestershire LE3 8RJ  
email [footpaths@leics.gov.uk](mailto:footpaths@leics.gov.uk)  
Matthew Lugg, Director  
B.Eng., C.Eng., MICE, MCIHT, DMS



**Leicestershire  
County Council**

## Plan No. M942

Scale 1:1250

This map is reproduced from Ordnance Survey material with the permission of Ordnance Survey on behalf of the Controller of Her Majesty's Stationary Office © Crown copyright.  
Unauthorised reproduction infringes Crown copyright and may lead to prosecution or civil proceedings. Leicestershire County Council 100019271. Published 26 April 2013