

**Definitive Map of Rights of Way for Leicestershire**
**Register of Definitive Map Modification Order Applications**

Short Description: <b>Addition of Footpath from Leconfield Road, Nanpantan, Loughborough</b>			
Application No.:	<b>M1269</b>	Legal Services Ref. No.:	<b>HTWMT/</b>
Application Status:	<b>Outstanding</b>		
Geographical Location			
Path No:		Route name (if known):	
Settlement:	<b>Nanpantan, Loughborough</b>		
Parish:	<b>Loughborough</b>		
District/Borough:	<b>Charnwood</b>		
Nearest Town/City:	<b>Loughborough</b>		
Start Location:	<b>Leconfield Road, Nanpantan</b>		
Start Grid Refs:	Landranger:	<b>SP 510 175</b>	Eastings,Northings: <b>451011,317500</b>
End Location:	<b>Leconfield Road, Nanpantan</b>		
End Grid Refs:	Landranger:	<b>SP 510 175</b>	Eastings,Northings: <b>451011,317500</b>
Applicant's Name, Address & Postcode: <b>Barbara Singer, 31 Tynedale Road, Loughborough Leicestershire LE11 3TA</b>			
Date Received:	<b>2404/2021</b>	Date Determined:*	
Application Stage(s): <ul style="list-style-type: none"> <li>• Wildlife and Countryside Act 1981 Sch 14(2) Notice Served and Certified? Yes</li> <li>• Application received 24<sup>th</sup> April 2021</li> <li>• Preliminary Consultations undertaken 9<sup>th</sup> December 2022</li> </ul>			
For Further Information			
Case Officer:	<b>Samantha Ireson</b>		
Telephone:	<b>0116 305 0001</b>	Fax:	
Email:	<b>footpaths@leics.gov.uk</b>		
Contents List:			Page:
<b>Application Form</b>			<b>1</b>
<b>Map accompanying the application</b>			<b>2</b>
<b>Additional Documents</b>			<b>3-15</b>
<b>Inspector's Decision</b>			

\* Note the **Determination Date** is the occasion on which Leicestershire County Council formally decided whether or not to make an order in response to this application.

Form PT634

**APPLICATION FOR DEFINITIVE MAP MODIFICATION ORDER**

WILDLIFE AND COUNTRYSIDE ACT 1981  
DEFINITIVE MAP AND STATEMENT FOR THE COUNTY OF LEICESTERSHIRE

Please complete this form and return it together with Form PT636, and any evidence you wish to submit, to: Safe and Sustainable Travel Team, Environment and Transport Department, Leicestershire County Council, County Hall, Glenfield, Leicester, LE3 8RJ.

I/We BARBARA ROSE SINGER  
of 31, TYNE DALE ROAD, LOUGHBOROUGH, LEICS. LE11 3TA

hereby apply for an Order under Section 53(2) of the Wildlife and Countryside Act 1981, modifying the Definitive Map and Statement for the area by

\*adding a footpath/bridleway/byway open to all traffic

\*~~deleting a footpath/bridleway/byway open to all traffic~~

\*~~upgrading the footpath/bridleway~~

\*~~downgrading the bridleway/byway open to all traffic~~

\*~~varying the particulars in the Definitive Statement relating to the footpath/bridleway/byway open to all traffic~~

(\*delete as appropriate)

which runs from the top of Leconfield Rd through the unlocked field gate turning sharp right - The path rises to the north west corner of the field and Burleigh Wood to the continuing south along the woods edge towards a grade II listed farmhouse Then to the hill top view point overlooking Loughborough. Path then goes east and as shown on the attached plan. steeply down hill to return to Leconfield Road.

I/We attach copies of the following documentary evidence (including statements of witnesses) in support of this application:

List of Documents

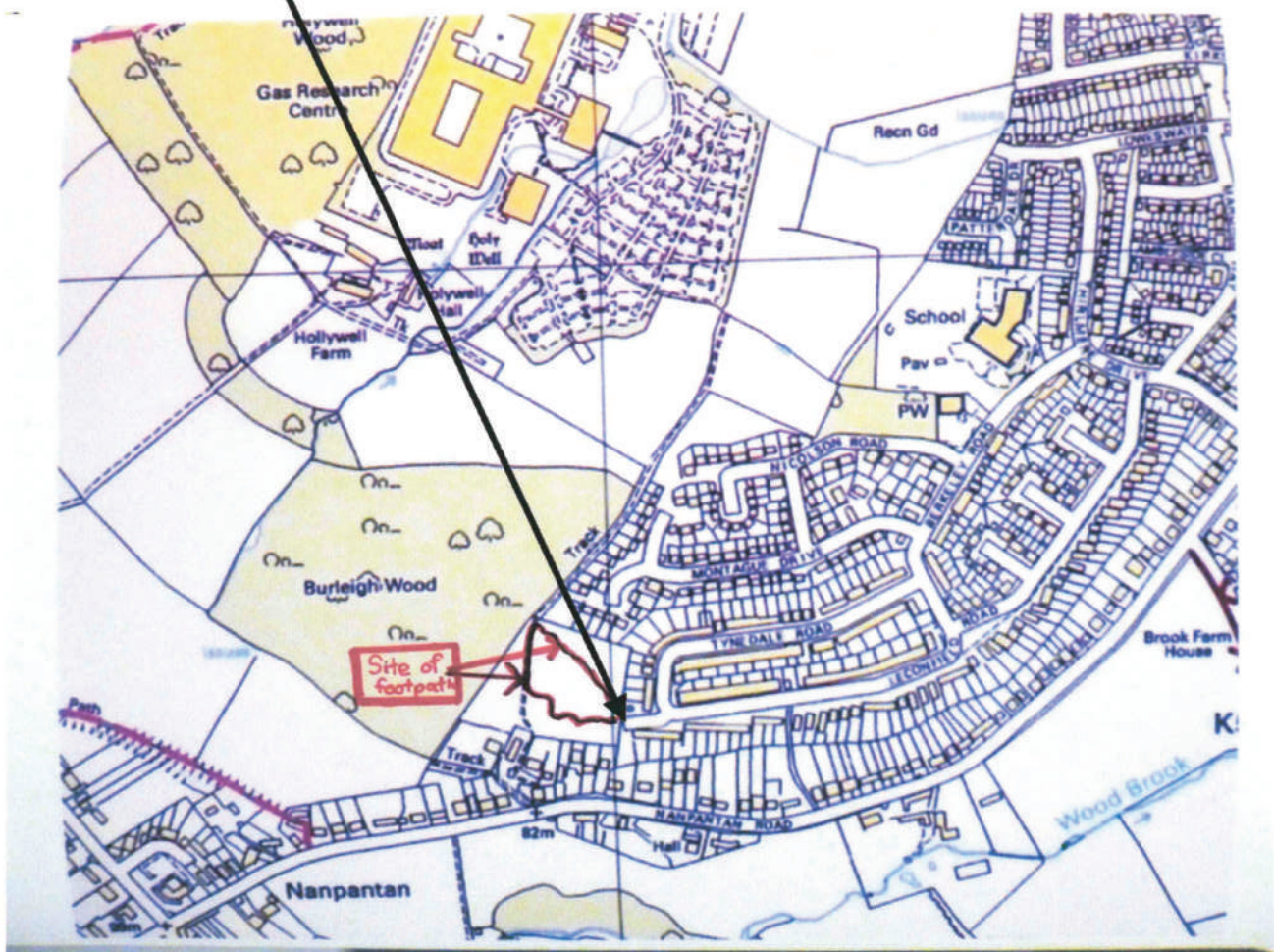
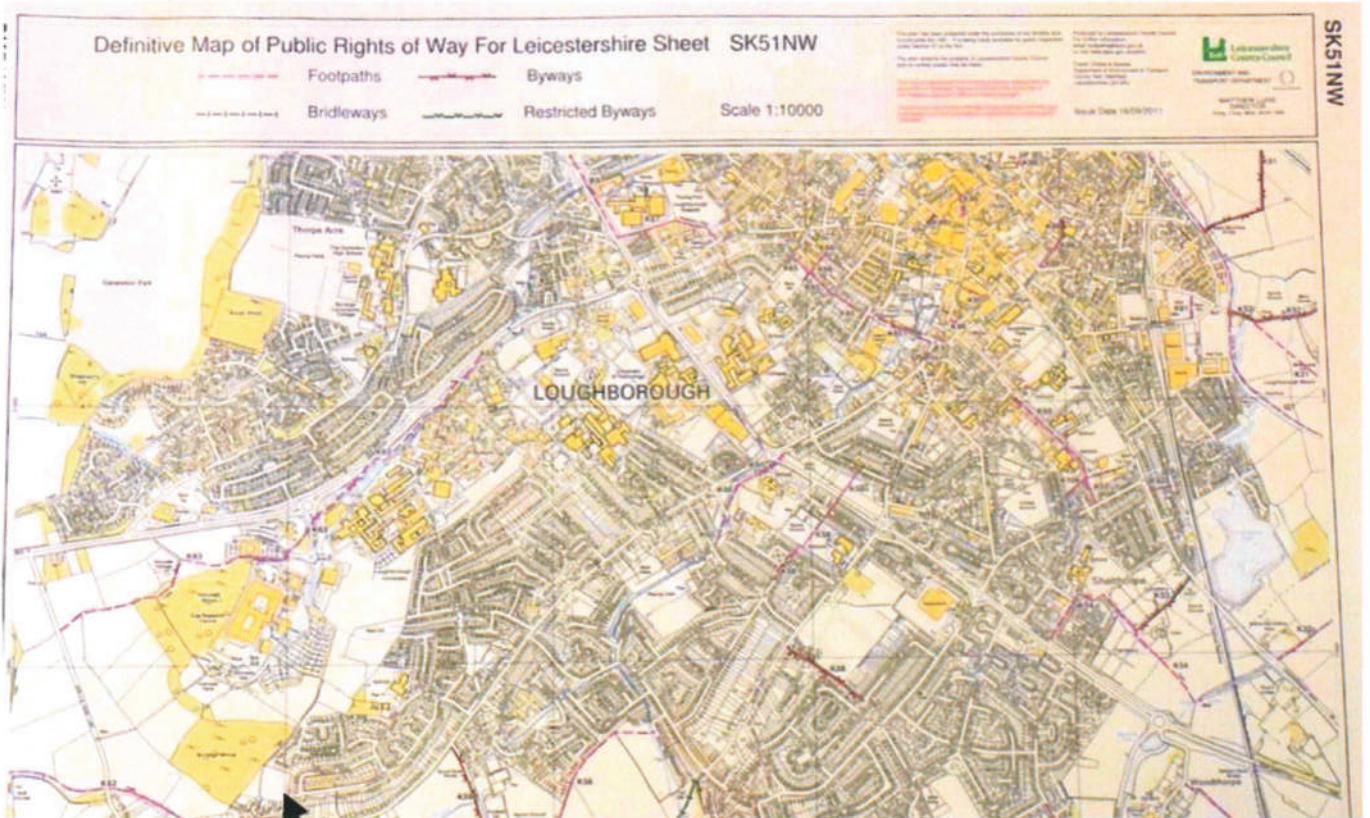
- 54 EVIDENCE FORMS FROM LOCAL RESIDENTS
  - MAP SHOWING LOCATION OF PROPOSED FOOTPATH FROM THE TOP OF LECONFIELD ROAD AND ITS POSITION ON THE DEFINITIVE MAP
  - PHOTOGRAPHS ALONG THE TRACK
  - HISTORICAL GOOGLE EARTH PHOTOS FROM 1999 to 2019 SHOWING CLEARLY DEFINED TRACK OVER THESE YEARS
- Signed [REDACTED] Dated 24/4/21

**How we use your information**

Any information you provide will be used in accordance with current data protection regulations and other relevant legislation. The information will be used to consider your application for a Definitive Map Modification Order. A copy of your application (including your name and address) will be published online in order to meet statutory requirements. Other personal details (such as telephone numbers, email addresses and signatures) will be removed before publication.



Maps showing location of proposed footpath from the top of Leconfield Road.



Signed.



Date 24/4/21



Form PT636

**CERTIFICATE OF SERVICE OF NOTICE:**

**APPLICATION FOR DEFINITIVE MAP MODIFICATION ORDER**

WILDLIFE AND COUNTRYSIDE ACT 1981

DEFINITIVE MAP AND STATEMENT FOR THE COUNTY OF LEICESTERSHIRE

Please complete this form and return it together with Form PT634, and any evidence you wish to submit, to: Safe and Sustainable Travel Team, Environment and Transport Department, Leicestershire County Council, County Hall, Glenfield, Leicester, LE3 8RJ.

I/We, BARBARA ROSE SINGER  
of 31, TYNE DALE ROAD, LOUGHBOROUGH, LEICS LE11 3TA

Hereby certify that the requirements of paragraph 2 of Schedule 14 of the Wildlife and Countryside Act 1981, have been complied with.

Names and addresses of owners and occupiers of land on whom Notice has been served

TRUSTEES OF THE TEAM COPE CHARITY  
1, WOODKATE, LOUGHBOROUGH  
LE11 2TX

Signed..

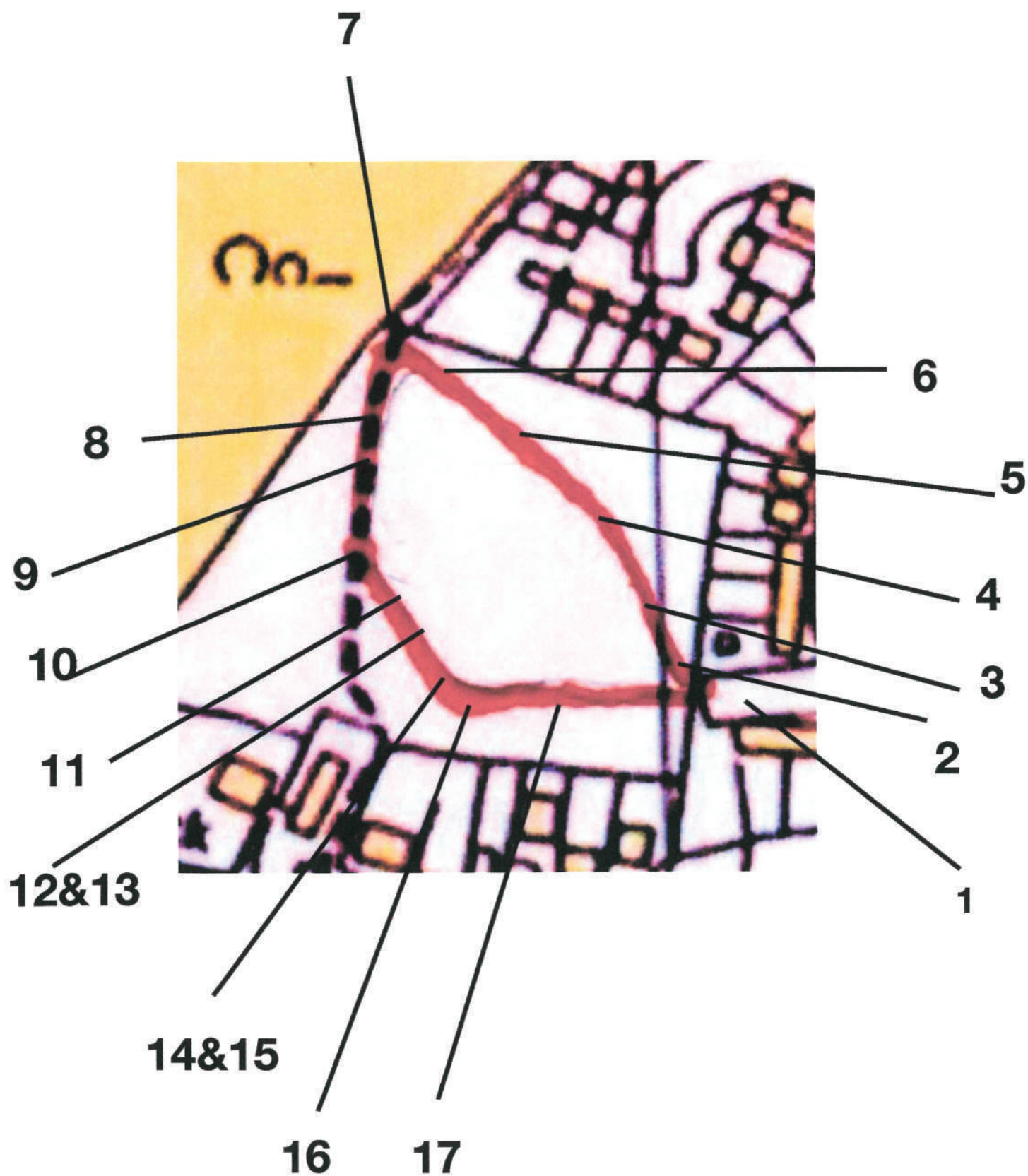
[Redacted Signature]

Dated..

24/4/21



# Map showing position of photographs on path.



19/4/21



1



2





3



4





5



6





7



8





9



10





11



12





**13**

Looking back  
along path  
towards  
woods.



**14**









16



17





**Evidence of long term usage of the path from Leconfield Road.**

**1999**



**2006**





**Evidence of long term usage of the path from Leconfield Road.**

2011



2016



2019

