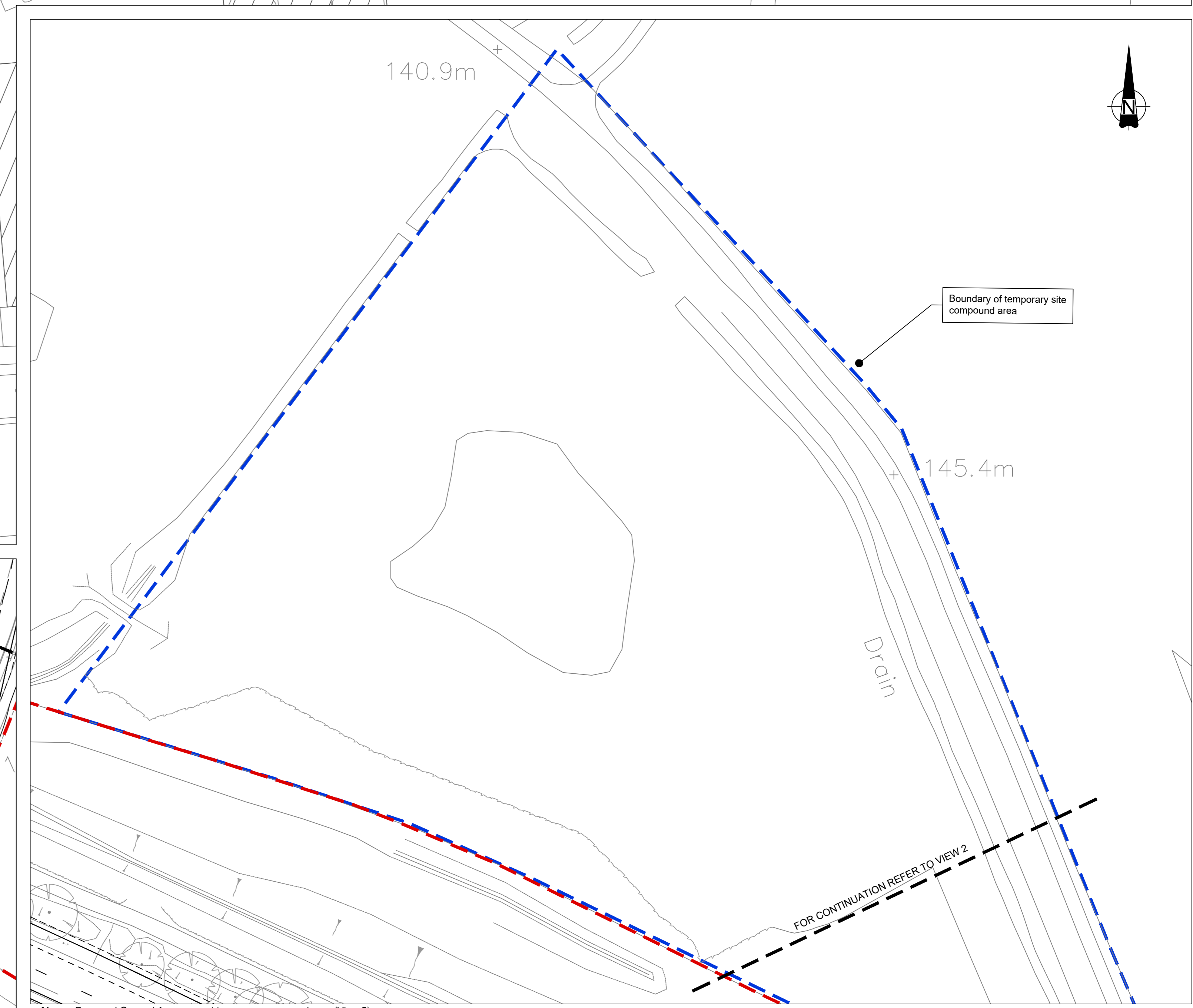
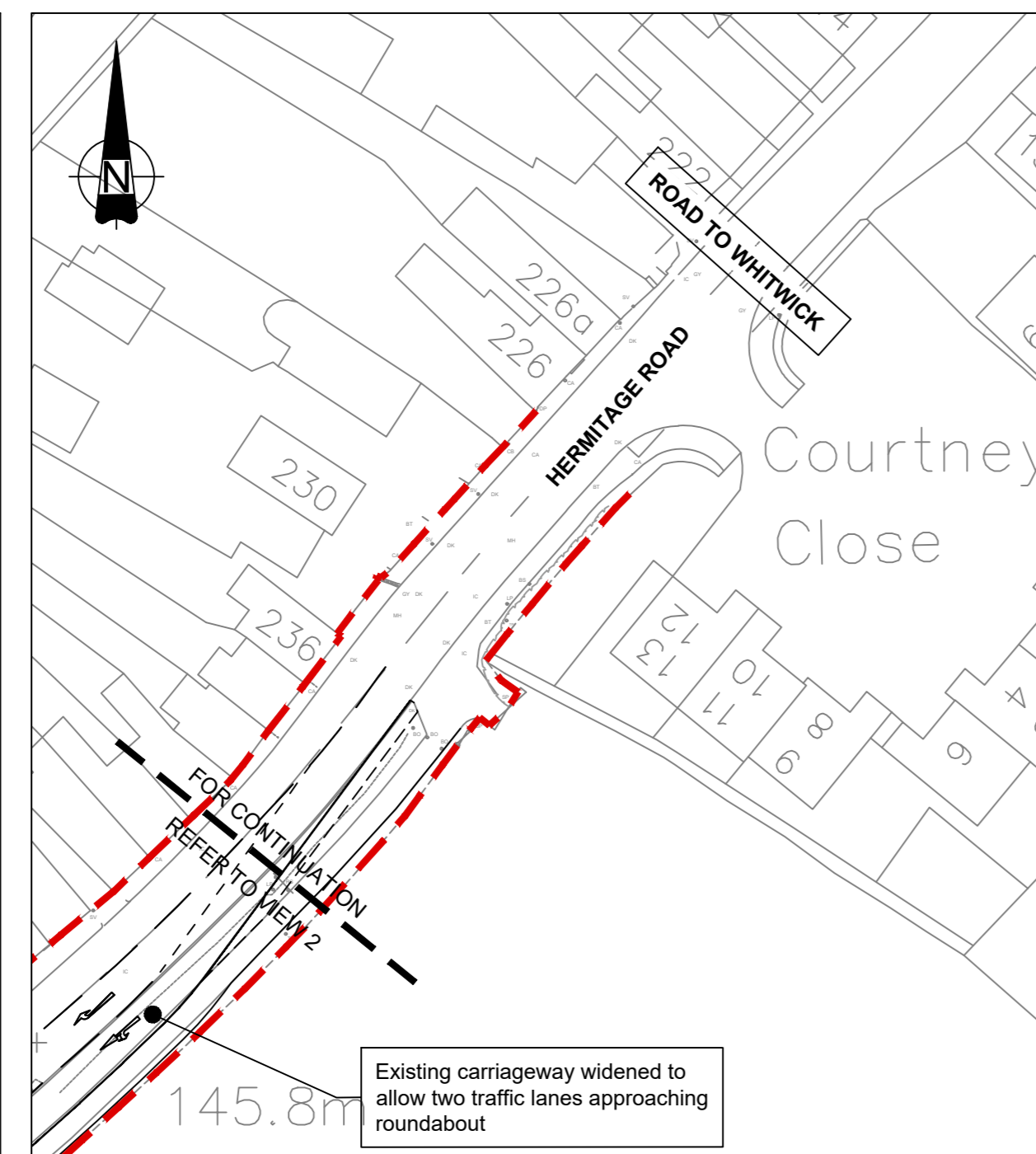
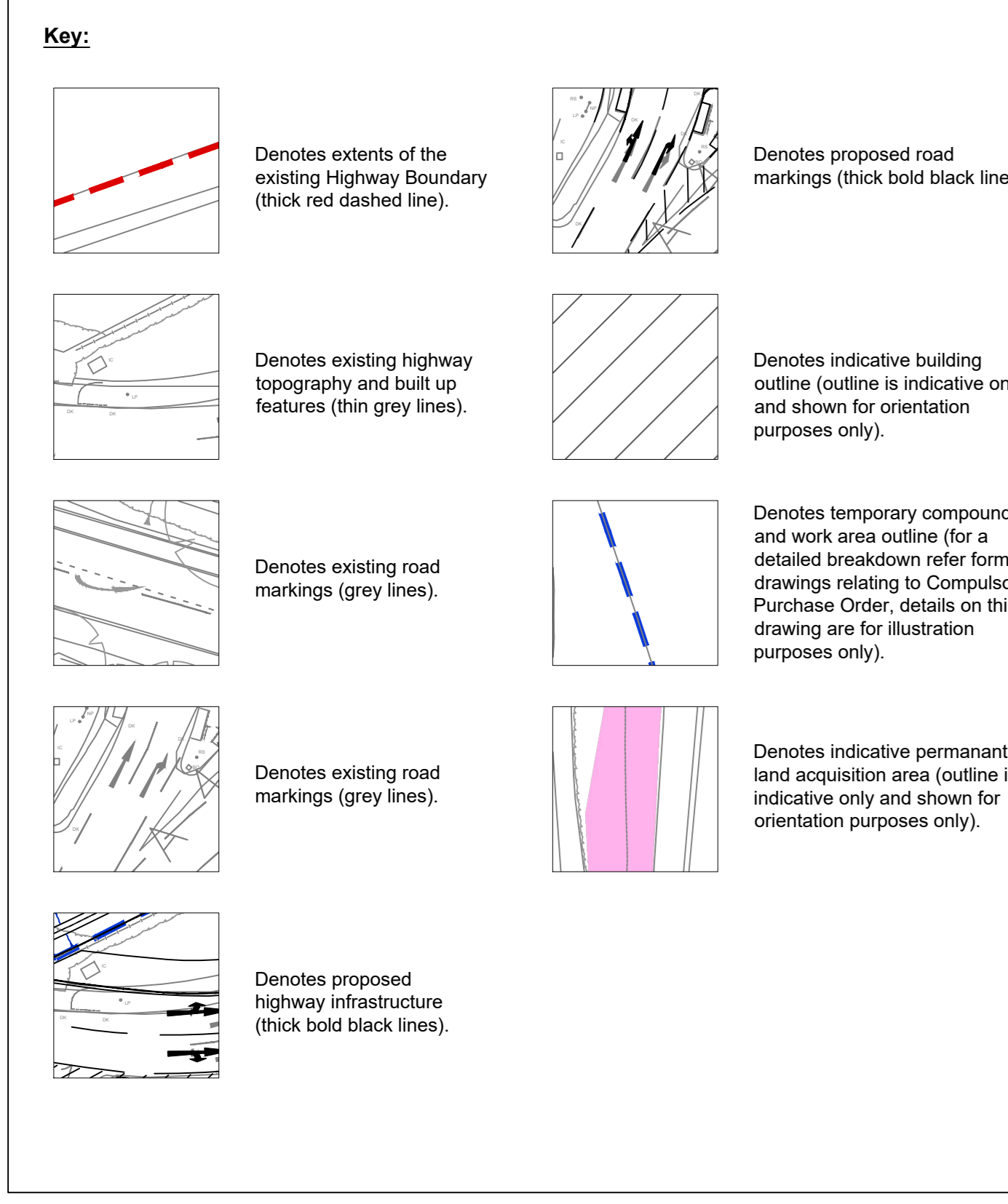


Above: Proposed General Arrangement layout in Stephenson Way, dual section from Thornborough Road (View 1).

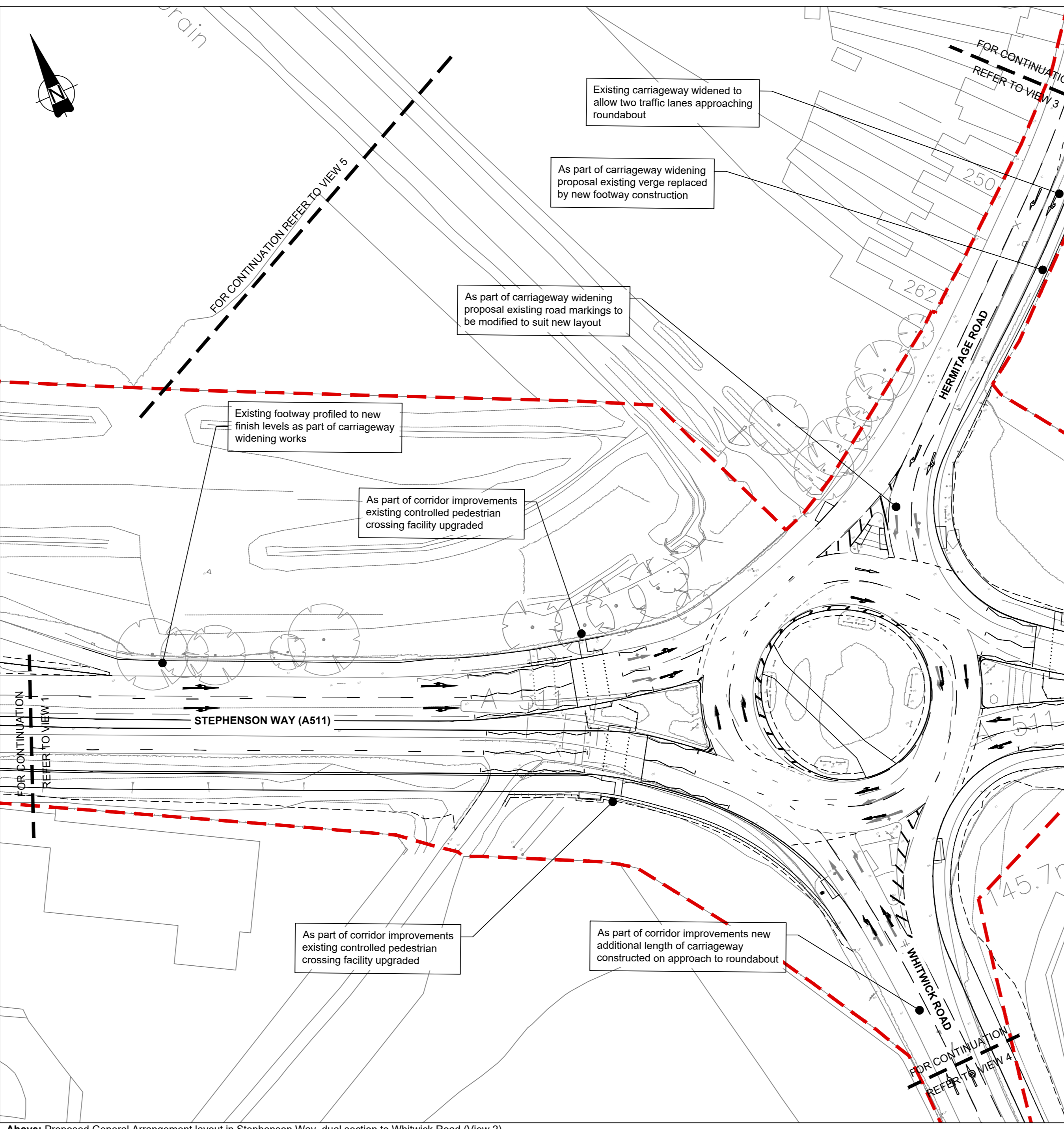


Above: Proposed General Arrangement temporary compound area (View 5).

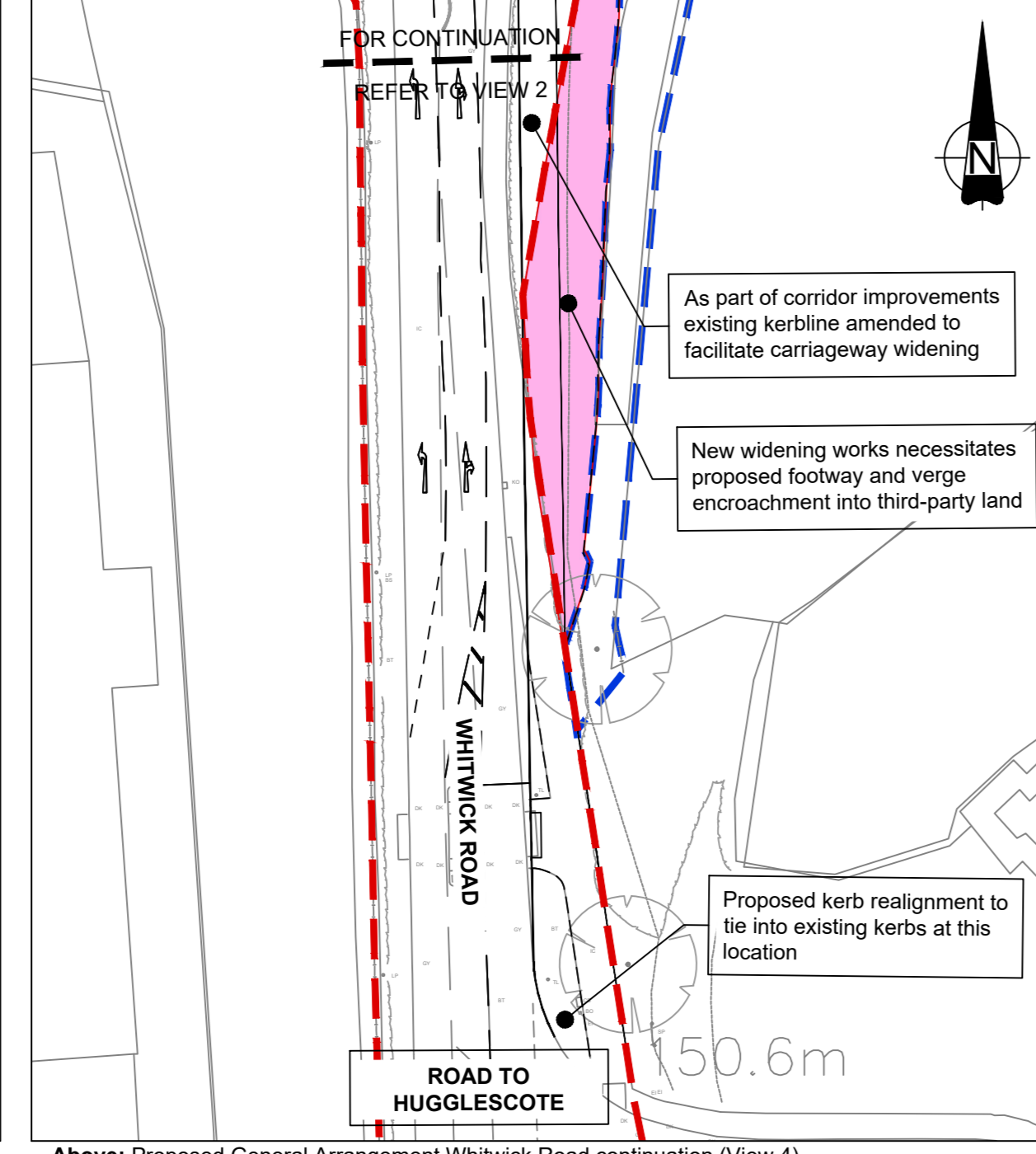
- General drawing notes:**
1. Do not scale.
  2. All measurements in metres, unless otherwise stated.
  3. Where notes refer to locations of proposed construction tying into existing features, these locations shall be taken as being approximate locations.
  4. The Highway Authority means Leicestershire County Council and may be referred to as LCC.
  5. This drawing is the property of LCC, and therefore must not be reproduced without prior written approval.
  6. Whilst all effort shall be made to maintain the accuracy of information, the reader must be aware that this representation is for illustration purposes only.
  7. This drawing uses data supplied from Ordnance Survey for mapping purposes, which may contain measurement and/or annotation discrepancies.
  8. This annotation is for information only and must not be used for the purpose of construction.
  9. LCC reserve the right to modify and/or omit any part of this drawing in part or its entirety.
  10. Any building outline and/or building hatched shown in this drawing is for orientation purposes only, and are shown to be indicative.



Above: Proposed General Arrangement Heritage Road continuation (View 3).



Above: Proposed General Arrangement layout in Stephenson Way, dual section to Whitwick Road (View 2).



Above: Proposed General Arrangement Whitwick Road continuation (View 4).

**Notes:**

1. All Dimensions Are In Metres. All Levels Are In Metres Above Ordnance Datum.
2. Any changes to the design or specification will require the prior approval of the relevant engineer in writing.

**MAPINFO (C) Leicestershire County Council**  
 This map is based upon Ordnance Survey material with the permission of Ordnance Survey on behalf of the Controller of Her Majesty's Stationery Office  
 © Crown copyright. Unauthorised reproduction infringes Crown copyright and may lead to prosecution or civil proceedings.  
 Leicestershire County Council 100019271. Published 2022.

Approved	Revision	By	Date	Rev
TH	First release as MRN.000.A511/010/HG/SK01	HG	15/08	0
SC	Amended in accordance to client's (JR) comments dated 16/08/2023	HG	16/08	A
SC	Amended in accordance to client's (JR) comments dated 17/08/2023	HG	17/08	B
SC	Amended in accordance to client's (JR) comments dated 07/11/2023, temporary land acquisition added.	HG	07/11	C

**Leicestershire County Council**  
 Ann Carruthers  
 Director of  
 Environment And Transport

County Hall \* Glenfield \* Leicester \* LE3 8RJ  
 Tel No : 0116 3050001 Web : www.leics.gov.uk  
**For Information Only**  
 Engineering Services  
 Design & Delivery

CLIENT: Asset and Major Programmes (AMP)  
 Title: Site: A511 Stephenson Way (Dual section)  
 Series: 100  
 Drawing: General Arrangement

Scheme Ref. / Drawing No.	Revision
MRN.A511-000/ 001/ 002/ 017/ HG/ SK02	C
Prepared By: H. Ghalouf	Scale: 1:500
Checked By: -	Size: A0
Approved By: -	Date: 08/2023