

PROJECT

A511 GROWTH CORRIDOR

CLIENT

 **Leicestershire County Council**

County Hall, Glenfield  
Leicester, LE3 8RA  
tel: +44 (0)116 232 3232  
www.leicestershire.gov.uk








CONSULTANT

**AECOM**

12 Regan Way  
Chetwynd Business Park  
Chilwell, Nottingham, NG9 6RZ  
tel: +44 (0)115 907 7000  
www.aecom.com

- NOTES
1. ALL DIMENSIONS ARE IN METRES UNLESS STATED OTHERWISE.
  2. THIS DRAWING IS BASED ON DATA PROVIDED BY LCC.
  3. WHERE PROPOSED HIGHWAY BOUNDARY IS NOT CHANGED FROM THE EXISTING, ONLY THE EXISTING HIGHWAY BOUNDARY IS SHOWN.
  4. TO BE READ IN CONJUNCTION WITH THE SRO SCHEDULE 60710419-ACM-LSI\_GEN-SH-ZL-0001.
  5. (PT.) DENOTES ONLY PART OF THAT LENGTH OF THE PARTICULAR SRO REFERENCE IS SHOWN ON THE PLAN.

KEY

<b>S*</b>		Highway to be stopped up
<b>H*</b>		Highway to be Improved
<b>N*</b>		Route of New Highway
<b>X*</b>		Private Means of Access Stopped Up
<b>P*</b>		New Private Means of Access
		Existing Highway Boundary
		Proposed Highway Boundary

THE LEICESTERSHIRE COUNTY COUNCIL  
(A511 GROWTH CORRIDOR)  
(SIDE ROADS) ORDER 2023  
SIDE ROAD ORDER PLAN 11

ISSUE FOR REVIEW	AP	JS	10/07/23	P01
UPDATED ISSUE FOR CONSULTATION	AP	JS	07/08/23	P02
UPDATES FOLLOWING LEGAL COUNSEL REVIEW	AP	MG	10/11/23	P03
ISSUE FOR SEALING	AP	MG	14/11/23	P04
REVISION DETAILS	BY	CHECK	DATE	SUFFIX

PROJECT MANAGEMENT INITIALS

DESIGNED: AP	CHECKED: MG	APPROVED: AS
INTERNAL PROJECT NUMBER		SCALE
60710419		1:500
STATUS		BS1192 SUITABILITY
FOR APPROVAL		S4

SHEET TITLE

A511 GROWTH CORRIDOR  
BIRCH TREE ROUNDABOUT  
SIDE ROAD ORDER  
PLAN 11 OF 14

DRAWING NUMBER	REV
60710419-ACM-LSI_BT-DR-ZL-0001	P 04