

Form CA17

Notice of landowner deposits under Section 31(6) of the Highways Act 1980 and Section 15A(1) of the Commons Act 2006

LEICESTERSHIRE COUNTY COUNCIL

An application to deposit a map and statement under Section 31(6) of the Highways Act 1980 and deposit a statement under Section 15A(1) of the Commons Act 2006 has been made in relation to the land described below and shown outlined in red on the accompanying map.

PLEASE NOTE:

This deposit may affect rights over the land described below. Deposits made under Section 31(6) of the Highways Act 1980 may prevent deemed dedication of public rights of way over such land under Section 31(1) of that Act.

Deposits made under Section 15A(1) of the Commons Act 2006 may affect the ability to register such land as a town or village green under Section 15 of that Act. Please see guidance at

<http://www.defra.gov.uk/rural/protected/greens/> for further information.

Description of land(s) (including full address and postcode):

Land to the South of Ravenstone, (Heather Lane) Leicestershire LT203953

Name of Parish, Ward of District in which the land(s) is situated:

In the Parish of Ravenstone with Snibston in the District of North West Leicestershire

The deposit was submitted by Fisher German, Ivanhoe Business Park, Ashby de la Zouch LE65 2UZ on behalf of Jonathan Hunt as duly Authorised Agents received by this Authority on 20th September 2023.

The Authority maintains a register of maps, statements and declarations deposited under Section 31A of the Highways Act 1980 and Section 15A of the Commons Act 2006.

Work on the development of an electronic version of the register is ongoing. Further information about Section 31(6) and Section 15A can be accessed online at

<https://www.leicestershire.gov.uk/environment-and-planning/planning/highway-statements-and-declarations>

The register can be inspected by appointment with Jane Moore (free of charge) at the address below between the hours of 10.00 a.m. and 3.00 p.m. Monday to Friday.

jane.x.moore@leics.gov.uk

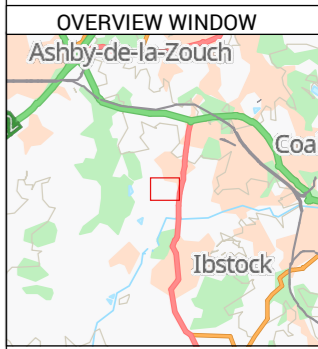
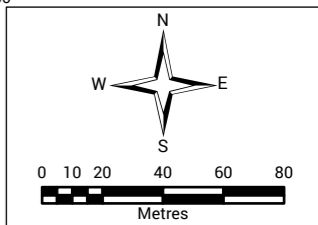
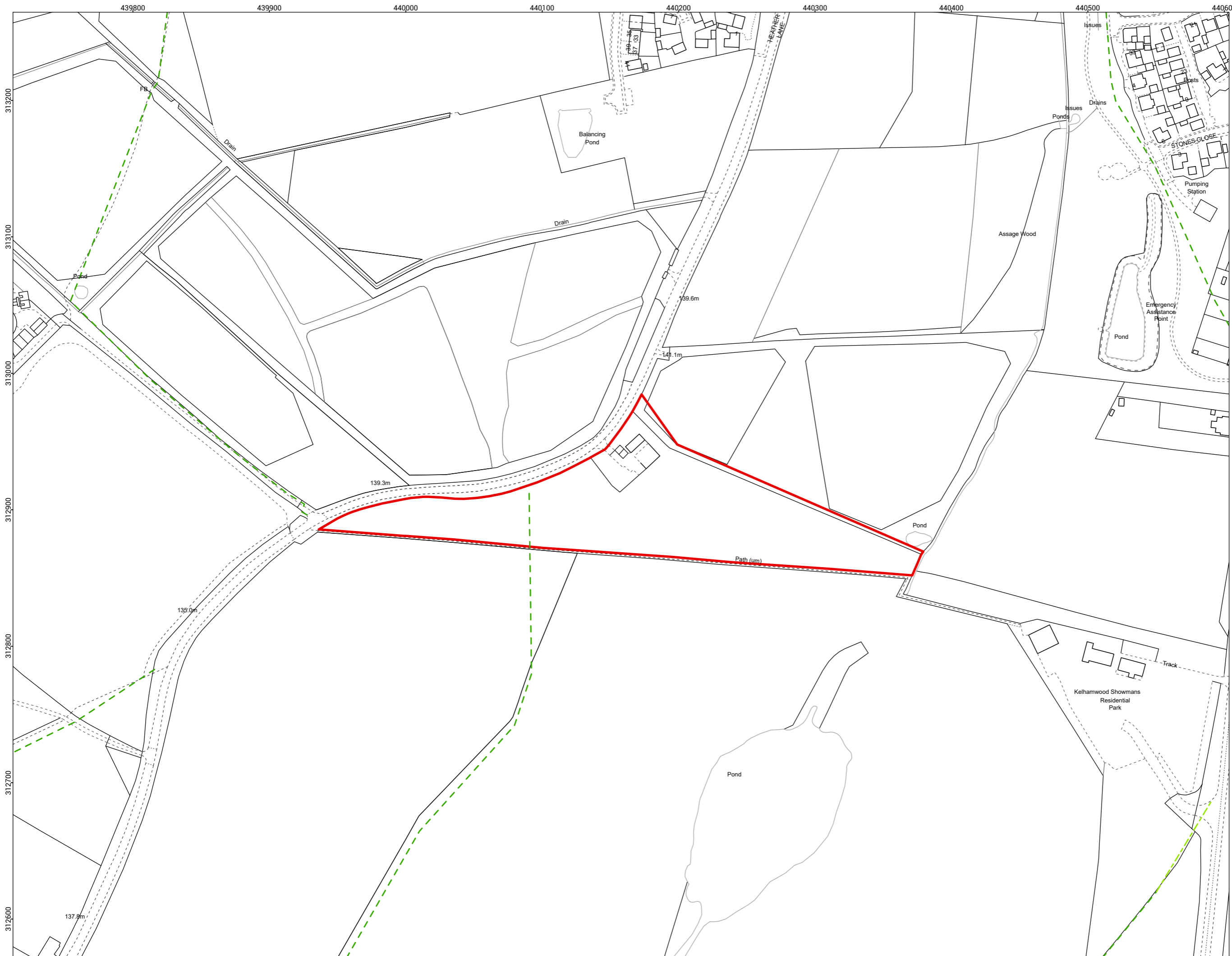
Legal Services
Leicestershire County Council
County Hall
Glenfield
Leicester
LE3 8RA

Signed on behalf of Leicestershire County Council:



Name and position of Signatory: Lauren Haslam, Director of Law and Governance

Date: 29th February 2024



LEGEND:

- LT203953
- Bridleway
- Footpath

REVISION: A

CLIENT:
J Hunt

SCHEME:
Land to the South of
Ravenstone, Leicestershire.

TITLE:
Site Plan

FP: 140160-001

SCALE: 1:2,500 @ A3
DATE: 20/09/2023

© Crown copyright and database rights 2023
Ordnance Survey License Number AC0000849937.



THIS DRAWING IS PROTECTED BY COPYRIGHT. IT MAY NOT BE REPRODUCED IN ANY FORM OR BY ANY MEANS FOR ANY PURPOSE WITHOUT WRITTEN PERMISSION OF FISHER GERMAN LLP CHARTERED SURVEYORS

Information produced by HM Land Registry Crown copyright and database rights 2023



The Estates Office, Norman Court
Ashby de la Zouch,
Leicestershire, LE65 2UZ

01530 412821
<https://www.fishergerman.co.uk>
ashby@fishergerman.co.uk

DRAWING REF:
J Hunt-2023-09-ET-SP-Ravenstone