

Definitive Map of Rights of Way for Leicestershire
Register of Definitive Map Modification Order Applications

Short Description: Proposed deletion of Public Footpath I71, Crown Lane to Market Place, Mountsorrel, and Proposed deletion of a corrected route, as per the attached plan.			
Application No.:	M933	Legal Services Ref. No.:	COMHS/
Application Status:	Research		
Geographical Location			
Path No:	I71	Route name (if known):	
Settlement:	Mountsorrel		
Parish:	Mountsorrel		
District/Borough:	Charnwood		
Nearest Town/City:	Loughborough		
Nearest Postcode:	LE12 7HS		
Start Grid Refs:	Landranger:	SK 580 149	Eastings,Northings: 458022,314993
End Location:			
End Grid Refs:	Landranger:	SK 581 151	Eastings,Northings: 458109,315118
Applicant's Name, Address & Postcode: Leicestershire County Council internal application.			
Date Received:	28/02/2012	Date Determined:*	
Application Stage(s): <ul style="list-style-type: none"> Research being undertaken 			
For Further Information			
Case Officer:	Piers Linddley		
Telephone:	0116 305 7088	Fax:	0116 305 0001
Email:	footpaths@leics.gov.uk		
Contents List:			Page:
Application Form			N/A
Map accompanying the application			
Additional Documents			
Inspector's Decision			

* Note the **Determination Date** is the occasion on which Leicestershire County Council formally decided whether or not to make an order in response to this application.

Extract From The Definitive Map of Public Rights of Way for Leicestershire

I71 at Mountsorrel.

to be deleted —

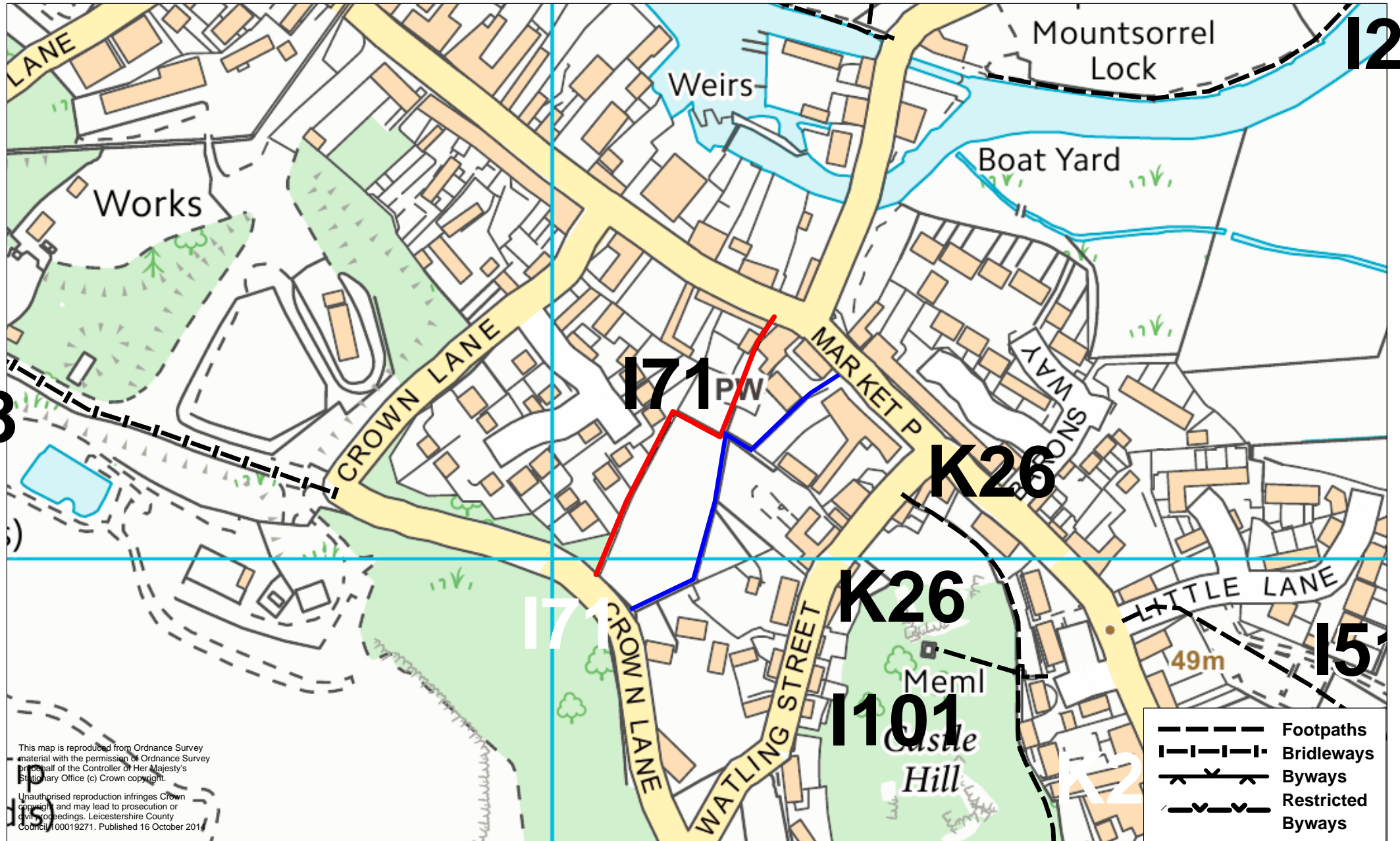
to be added —

Compiled by (Tel) on 16 December 2024

Environment & Transport Department,
County Hall, Glenfield,
Leicestershire LE3 8RJ
email footpaths@leics.gov.uk
Ann Carruthers, Director



Scale 1:2500



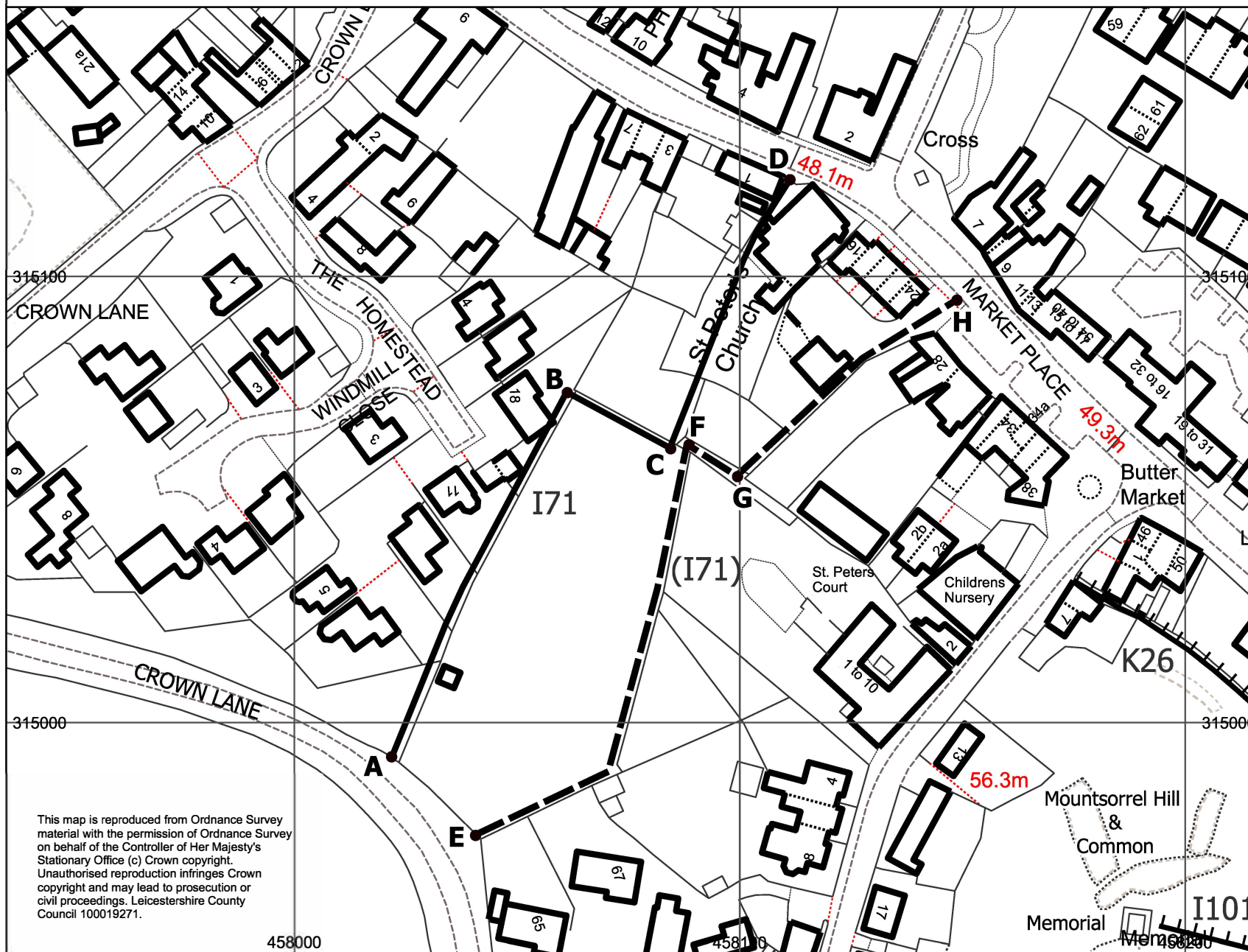
This map is reproduced from Ordnance Survey material with the permission of Ordnance Survey on behalf of the Controller of Her Majesty's Stationary Office (c) Crown copyright.

Unauthorised reproduction infringes Crown copyright and may lead to prosecution or civil proceedings. Leicestershire County Council 100019271. Published 16 October 2014

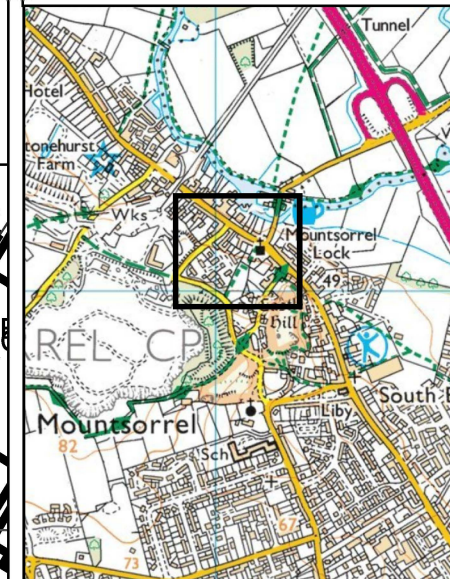
Leicestershire County Council

Proposed Deletion of Public Footpath I71 at Mountsorrel

Proposed Definitive Map Modification Order



Location Plan



Key

- Footpath to be deleted A-B-C-D
- Footpath to be added by separate order E-F-G-H
- Footpaths unaffected

Environment & Transport Dept,
County Hall, Glenfield,
Leicestershire LE3 8RJ
Email footpaths@leics.gov.uk
Director Ann Carruthers



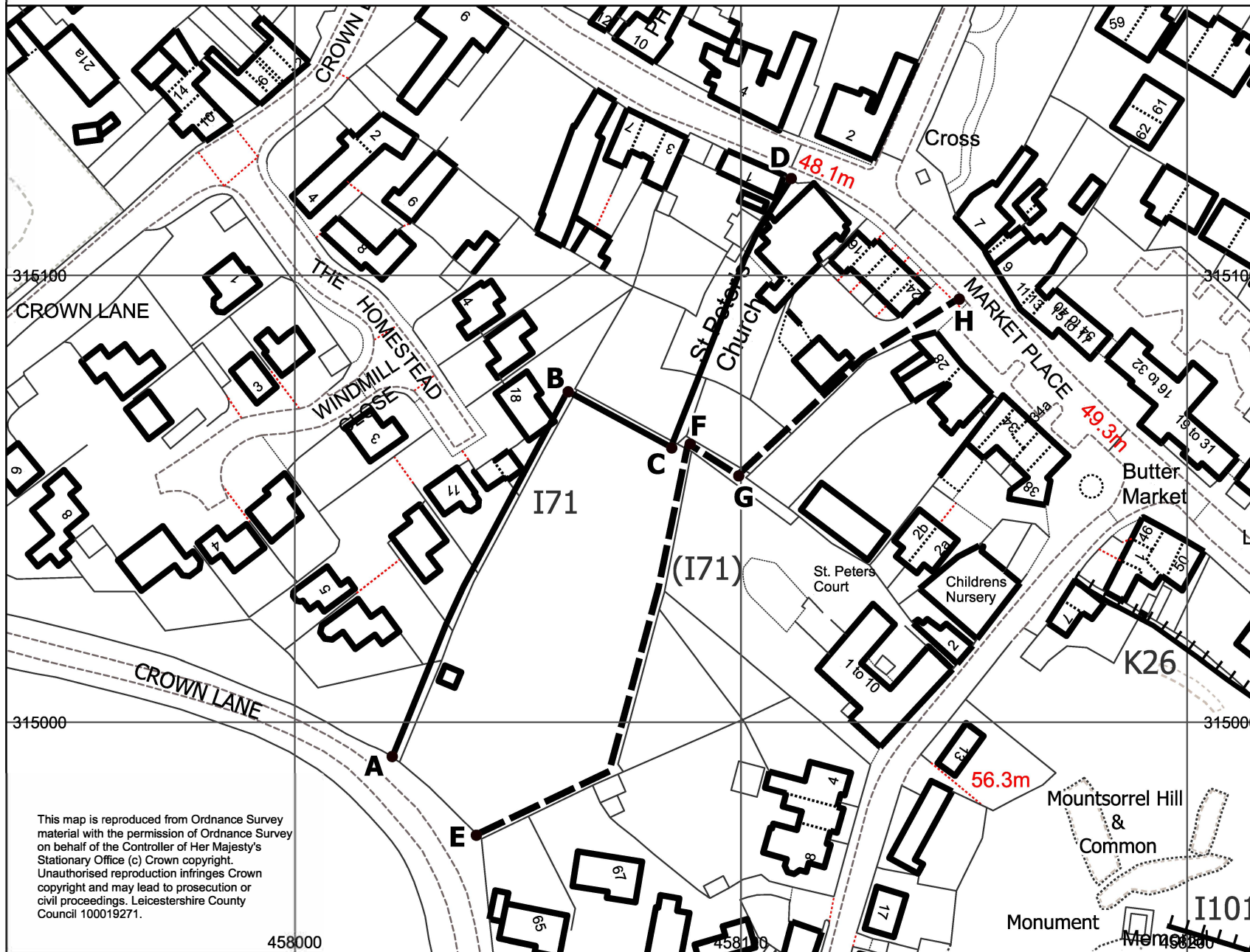
Plan No. M933A

Scale 1:1,250

Leicestershire County Council

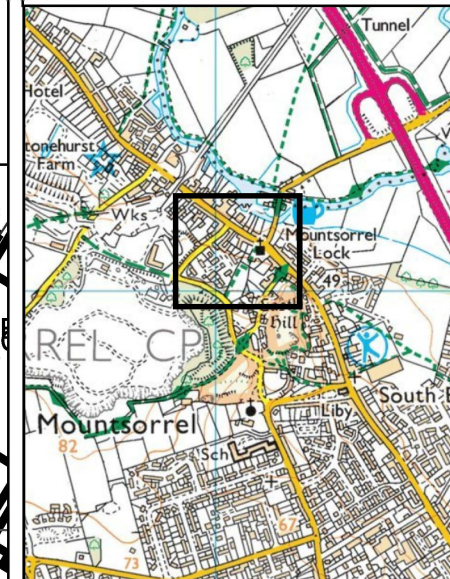
Proposed Addition of Public Footpath I71 at Mountsorrel

Proposed Definitive Map Modification Order



This map is reproduced from Ordnance Survey material with the permission of Ordnance Survey on behalf of the Controller of Her Majesty's Stationary Office (c) Crown copyright. Unauthorised reproduction infringes Crown copyright and may lead to prosecution or civil proceedings. Leicestershire County Council 100019271.

Location Plan



Key

- Footpath to be added E-F-G-H
- Footpath to be deleted by separate order A-B-C-D
- Footpaths unaffected

Environment & Transport Dept,
County Hall, Glenfield,
Leicestershire LE3 8RJ
Email footpaths@leics.gov.uk
Director Ann Carruthers



Plan No.M933B

Scale 1:1,250