

THE LEICESTERSHIRE COUNTY COUNCIL  
(LUTTERWORTH SOUTHERN BYPASS (A4303),  
COVENTRY ROAD (A4303), LUTTERWORTH ROAD (A4303),  
IN THE TOWN OF LUTTERWORTH AND THE DISTRICT OF  
HARBOROUGH)  
(IMPOSITION OF A 40MPH SPEED LIMIT) ORDER 202

THE LEICESTERSHIRE COUNTY COUNCIL hereby gives notice that it proposes to make an Order under Sections 5, 84 and Part IV of Schedule 9 of the Road Traffic Regulation Act 1984 ("the Act"), and of all other enabling powers, and after consultation with the Chief Officer of Police in accordance with Part III of Schedule 9 to the Act, the effect of which will be:

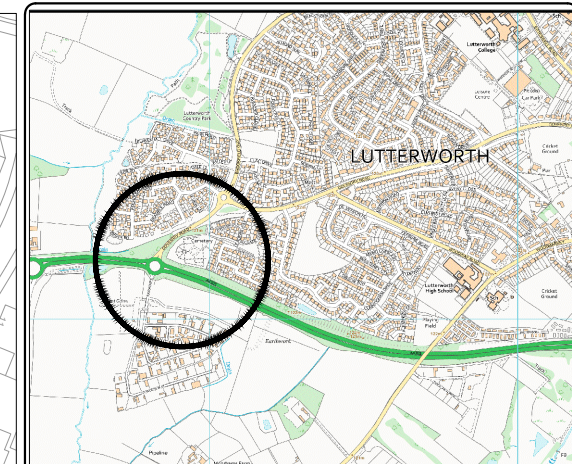
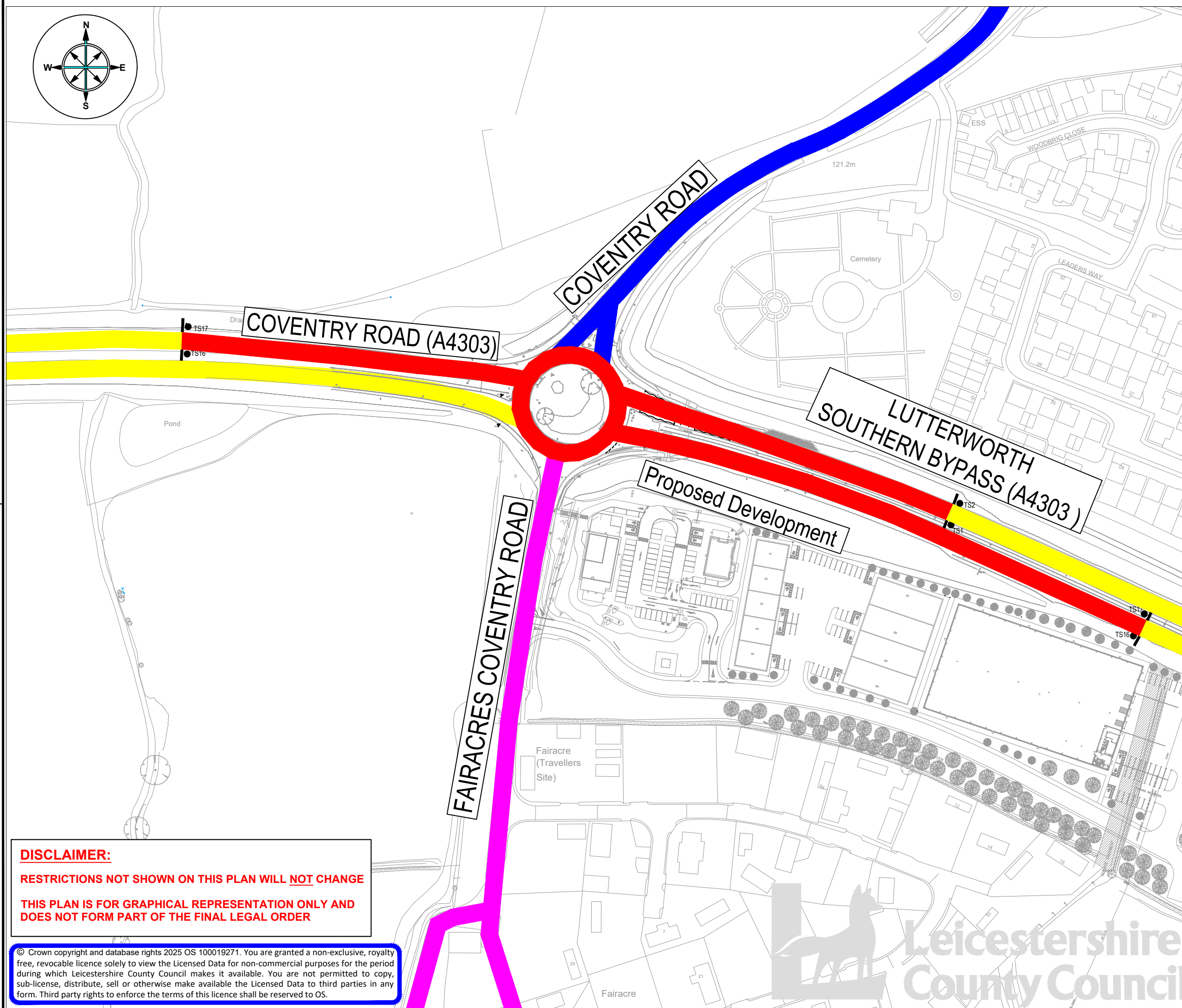
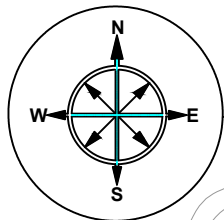
To impose a 40MPH Speed Limit on parts of Lutterworth Southern Bypass (A4303), Coventry Road (A4303) and Lutterworth Road (A4303).

A copy of the proposed Order, together with a plan illustrating the proposals and an explanatory statement giving the Council's reasons for proposing to make the Order may be inspected until 5<sup>th</sup> September 2025, during normal office hours at my offices, Room 200, County Hall, Glenfield, Leicester LE3 8RA, on the councils website at <https://www.leicestershire.gov.uk/roads-and-travel/cars-and-parking/traffic-management-consultations>, and at the offices of Harborough District Council, The Symington Building, Adam & Eve Street, Market Harborough LE16 7AG and at the offices of Lutterworth Town Council, Coventry Road, Lutterworth, LE17 4SH. All documents relating to the proposal will remain available on request, in compliance with statute by contacting [legalpropertyandenvironment@leics.gov.uk](mailto:legalpropertyandenvironment@leics.gov.uk).

Objections to the proposals, specifying the grounds on which they are made, should be sent in writing to the undersigned by not later than 5<sup>th</sup> September 2025, quoting reference HT/HTWMT/5988. Alternatively, objections can be emailed to [hayley.tennant@leics.gov.uk](mailto:hayley.tennant@leics.gov.uk) or via the online comment form which may be accessed via the link above. If you require alternative formats of this Notice, including larger print or braille, please contact Leicestershire County Council on (0116) 305 0001.

Dated: 14<sup>th</sup> August 2025

Lauren Haslam, Director of Law and Governance, Leicestershire County Council, County Hall, Glenfield, Leicester LE3 8RA



#### KEY

- PROPOSED 40MPH SPEED LIMIT
- EXISTING 40MPH SPEED LIMIT
- 30MPH SPEED LIMIT BY VIRTUE OF STREET LIGHTING
- EXISTING NATIONAL SPEED LIMIT



ENVIRONMENT AND  
TRANSPORT DEPARTMENT

ANN CARRUTHERS  
DIRECTOR

#### NETWORK MANAGEMENT DEVELOPMENT & GROWTH

LUTTERWORTH SOUTHERN BYPASS (A4303)  
COVENTRY ROAD (A4303), LUTTERWORTH

TITLE:

PROPOSED 40MPH SPEED LIMIT  
CONSULTATION PLAN

DRAWING NUMBER	SCALE
TMI.003/T1/1/B-1	NTS
PREPARED BY: P SANDHU	DATE: JULY 2025
CHECKED BY: L MEASURES	SIZE: A3
APPROVED BY: G NEAT	CORR. FILE:

COUNTY HALL \* GLENFIELD \* LEICESTER \* LE3 8ST  
Tel: 01163 050001

[www.leicestershire.gov.uk](http://www.leicestershire.gov.uk)

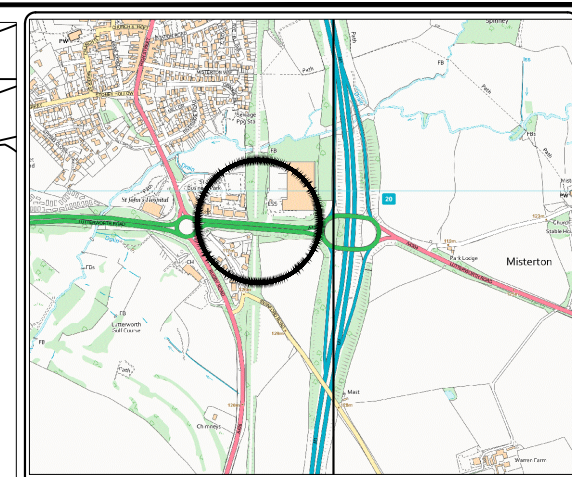
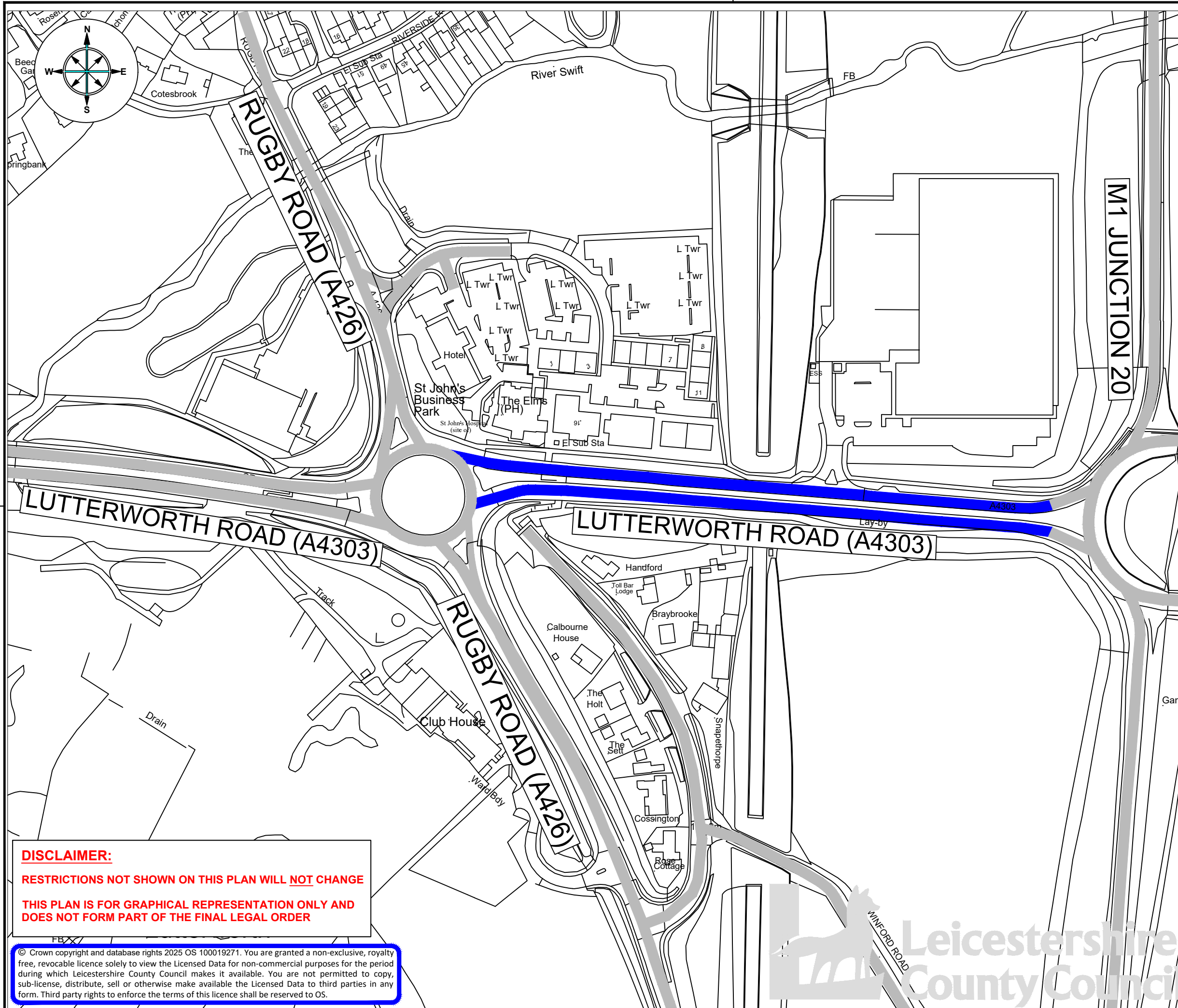
#### DISCLAIMER:

RESTRICTIONS NOT SHOWN ON THIS PLAN WILL NOT CHANGE

THIS PLAN IS FOR GRAPHICAL REPRESENTATION ONLY AND  
DOES NOT FORM PART OF THE FINAL LEGAL ORDER

© Crown copyright and database rights 2025 OS 100019271. You are granted a non-exclusive, royalty free, revocable licence solely to view the Licensed Data for non-commercial purposes for the period during which Leicestershire County Council makes it available. You are not permitted to copy, sub-license, distribute, sell or otherwise make available the Licensed Data to third parties in any form. Third party rights to enforce the terms of this licence shall be reserved to OS.





**KEY**

- EXISTING 40MPH SPEED LIMIT
- EXISTING SPEED LIMITS



ENVIRONMENT AND  
TRANSPORT DEPARTMENT

ANN CARRUTHERS  
DIRECTOR

**NETWORK MANAGEMENT  
DEVELOPMENT & GROWTH**

**LUTTERWORTH ROAD (A4303)  
LUTTERWORTH**

TITLE:  
**EXISTING 40MPH SPEED LIMIT  
CONSULTATION PLAN**

DRAWING NUMBER		SCALE	
TMI.003/T1/1/B-2		NTS	
PREPARED BY:	P SANDHU	DATE:	JULY 2025
CHECKED BY:	L MEASURES	SIZE :	A3
APPROVED BY:	G NEAT	CORR. FILE :	

COUNTY HALL \* GLENFIELD \* LEICESTER \* LE3 8ST  
Tel: 01163 050001

[www.leicestershire.gov.uk](http://www.leicestershire.gov.uk)

**DISCLAIMER:**  
**RESTRICTIONS NOT SHOWN ON THIS PLAN WILL NOT CHANGE**  
**THIS PLAN IS FOR GRAPHICAL REPRESENTATION ONLY AND DOES NOT FORM PART OF THE FINAL LEGAL ORDER**

© Crown copyright and database rights 2025 OS 100019271. You are granted a non-exclusive, royalty free, revocable licence solely to view the Licensed Data for non-commercial purposes for the period during which Leicestershire County Council makes it available. You are not permitted to copy, sub-license, distribute, sell or otherwise make available the Licensed Data to third parties in any form. Third party rights to enforce the terms of this licence shall be reserved to OS.



**LEICESTERSHIRE COUNTY COUNCIL**

**DISTRICT OF HARBOROUGH**

**LUTTERWORTH SOUTHERN BYPASS (A4303) & COVENTRY ROAD (A4303),**

**LUTTERWORTH**

**PROPOSED 40MPH SPEED LIMIT**

**STATEMENT OF REASONS**

Leicestershire County Council proposes to make the following order.

To facilitate the new staggered signalised toucan crossing facility on Lutterworth Southern Bypass (A4303), Lutterworth, it is proposed to reduce part of the existing national speed limit and introduce a 40mph speed limit on Lutterworth Southern Bypass (A4303) and Coventry Road (A4303), Lutterworth.

This is part of the planning conditions for the new Leaders Farm development.

This scheme is being introduced on the grounds of road safety.

These proposals are being funded by Leicestershire County Council and are linked to the Leaders Farm development site.

Separate to the above proposals the existing 40mph speed limit on A4303 Lutterworth Road (A4303), Lutterworth has been included within this order to correct an anomaly identified. There will be no changes to the extents.

The proposals are shown in plan TMI.003./T1/1/B-1&2.

THE LEICESTERSHIRE COUNTY COUNCIL  
(LUTTERWORTH SOUTHERN BYPASS (A4303),  
COVENTRY ROAD (A4303), LUTTERWORTH ROAD (A4303),  
IN THE TOWN OF LUTTERWORTH AND THE DISTRICT OF HARBOROUGH)  
(IMPOSITION OF A 40MPH SPEED LIMIT) ORDER 202

The Leicestershire County Council ("the Council") in exercise of its powers under Sections 5, 84 and Part IV of Schedule 9 of the Road Traffic Regulation Act 1984 ("the Act") and of all other enabling powers, after consultation with the Chief Officer of Police in accordance with Part III of Schedule 9 to the Act, hereby makes the following Order:-

1. This Order may be cited as "The Leicestershire County Council (Lutterworth Southern Bypass (A4303), Coventry Road (A4303), Lutterworth Road (A4303), in the town of Lutterworth, District of Harborough) (Imposition of a 40 MPH Speed Limit) Order 202"
2. The Order shall come into force on the **INSERT DATE**
3. The Order referred to in Schedule 1 is hereby revoked in full
4. No person shall drive any motor vehicle at a speed exceeding 40 MPH on the lengths of road as specified in Schedule 2 to this Order.
5. The plan annexed to this Order and marked drawing number TMI.003/T1/1/B-1 is for identification purposes only.

## SCHEDULE 1

### REVOCATION IN FULL

#### THE LEICESTERSHIRE COUNTY COUNCIL (A4303, LUTTERWORTH ROAD, LUTTERWORTH, DISTRICT OF HARBOROUGH) (IMPOSITION OF 40MPH SPEED LIMIT) ORDER 2018

Both sides from its junction with the A426 Rugby Road in an easterly direction for a distance of 380 metres.

## SCHEDULE 2

### IMPOSITION OF A 40MPH SPEED LIMIT

#### Lutterworth Southern Bypass (A4303), Lutterworth (Eastbound Carriageway)

From its circulatory junction with A4303/Coventry Road/Fairacres Coventry Road, Lutterworth to a point 165 metres east of its circulatory junction with A4303/Coventry Road/Fairacres Coventry Road including the circulatory carriageway.

#### Lutterworth Southern Bypass (A4303), Lutterworth (Westbound Carriageway)

From to a point 265 metres east of its circulatory junction with A4303/Coventry Road/Fairacres Coventry Road, Lutterworth. to its circulatory junction with A4303/Coventry Road/Fairacres Coventry Road, Lutterworth

#### Coventry Road (A4303) Lutterworth (Eastbound Carriageway)

From a point 170 metres west of its circulatory junction with A4303/Coventry Road/Fairacres Coventry Road, Lutterworth to its circulatory junction with A4303/Coventry Road/Fairacres Coventry Road, Lutterworth, including the circulatory carriageway for its entire length.

#### Lutterworth Road (A4303), Lutterworth (Eastbound Carriageway)

From its circulatory junction with Rugby Road (A426)/Lutterworth Road (A4303), Lutterworth to a point 40 metres west of its circulatory junction with the M1 Junction 20.

#### Lutterworth Road (A4303), Lutterworth (Westbound Carriageway)

From a point 40 metres west of its circulatory junction with the M1 Junction 20 Lutterworth to its circulatory junction with Rugby Road (A426)/Lutterworth Road (A4303), Lutterworth.

THE COMMON SEAL of THE LEICESTERSHIRE )  
COUNTY COUNCIL was hereunto affixed )  
This **INSERT DATE** )  
in the presence of :- )

THE LEICESTERSHIRE COUNTY COUNCIL  
(A4303, LUTTERWORTH ROAD, LUTTERWORTH, DISTRICT OF HARBOROUGH)  
(IMPOSITION OF 40 MPH SPEED LIMIT) ORDER 2018

The Leicestershire County Council ("the Council") in exercise of its powers under Sections 5 and 84 of the Road Traffic Regulation Act 1984 ("the Act") and of all other enabling powers, after consultation with the Chief Officer of Police in accordance with Part III of Schedule 9 to the Act, hereby makes the following Order:-

1. This Order may be cited as "The Leicestershire County Council (A4303, Lutterworth Road, Lutterworth, District of Harborough) (Imposition of 40 MPH Speed Limit) Order 2018" and shall come into force on the fifth day of March 2018.
2. No person shall drive any motor vehicle at a speed exceeding 40 MPH on the length of road as specified in the Schedule to this Order.
3. The plan annexed to this Order and marked drawing number TM4460 is for identification purposes only.

SCHEDULE

IMPOSITION OF 40 MPH SPEED LIMIT

**A4303 Lutterworth Road –**

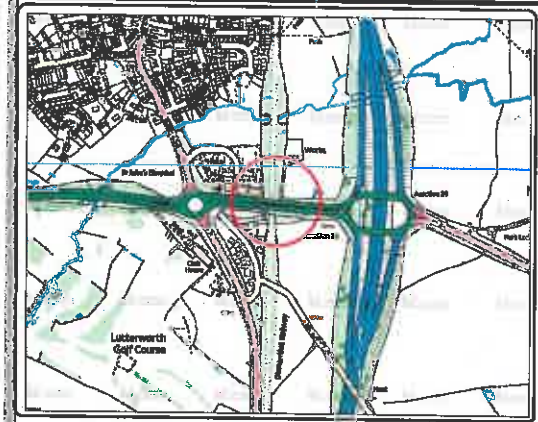
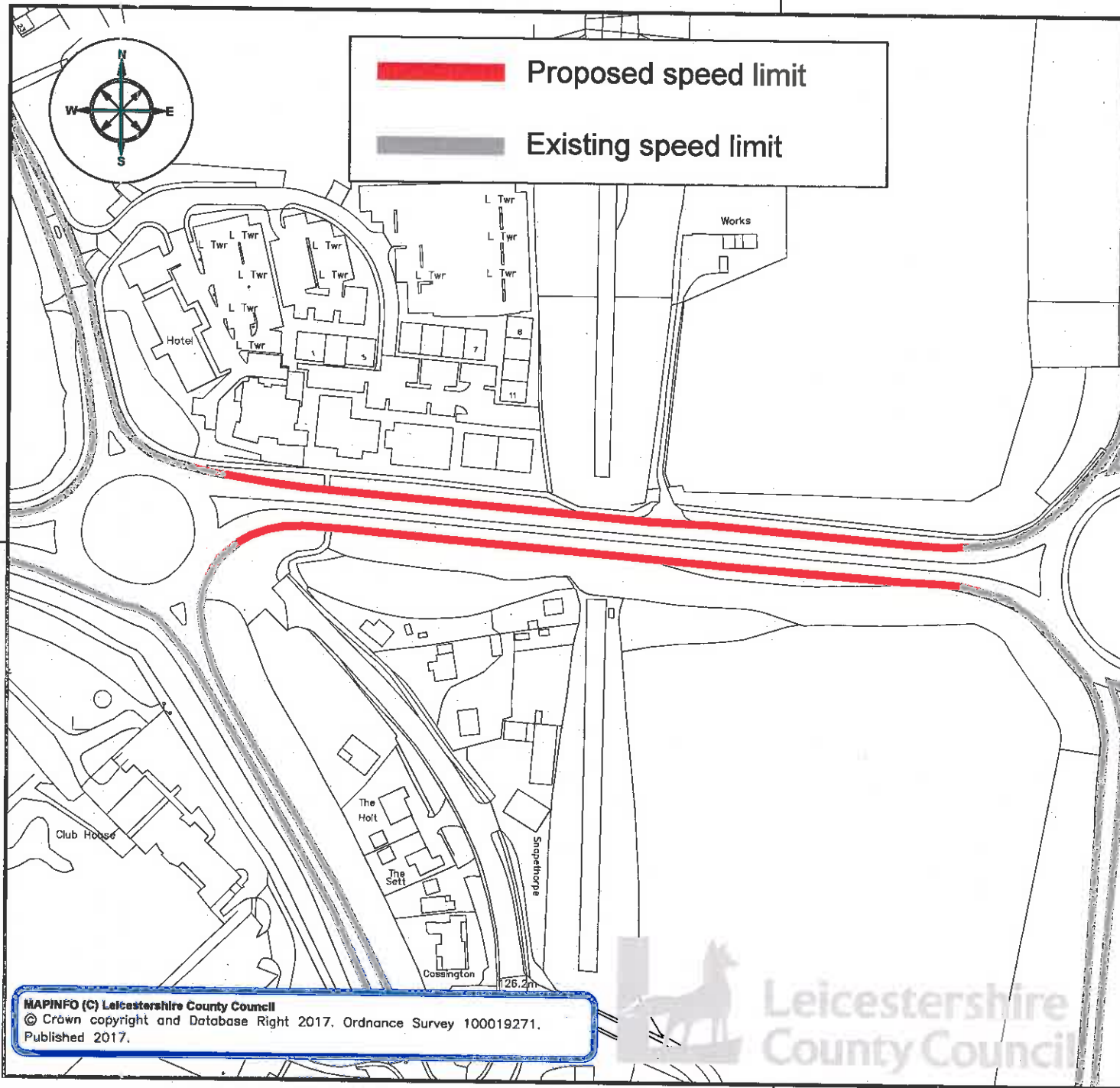
Both sides from its junction with the A426 Rugby Road in an easterly direction  
for a distance of 380 metres.

THE COMMON SEAL of THE LEICESTERSHIRE )  
COUNTY COUNCIL was hereunto affixed )  
this twenty second day of February 2018 )  
in the presence of :- )

Authorised Signatory

*[Handwritten signature]*





**ENVIRONMENT AND  
TRANSPORT DEPARTMENT**

**ANN CARRUTHERS  
DIRECTOR**

**HIGHWAYS & TRANSPORT  
COMMISSIONING SERVICE**

**LUTTERWORTH ROAD, LUTTERWORTH**

**TITLE:**  
**Proposed 40mph speed limit**

DRAWING NUMBER	SCALE
<b>TM4460</b>	<b>NTS</b>
PREPARED BY: J WHALING	DATE: NOV 2017
CHECKED BY: R DAVIS	SIZE: A4
APPROVED BY: D MOULAND	

**COUNTY HALL \* GLENFIELD \* LEICESTER \* LE3 8ST**

**Tel: 0116 3050001 \* Fax: 0116 3050006**

E-Mail address:	<a href="mailto:customerservices@leics.gov.uk">customerservices@leics.gov.uk</a>
Website:	<a href="http://www.leicestershire.gov.uk">www.leicestershire.gov.uk</a>

**MAPINFO (C) Leicestershire County Council**  
© Crown copyright and Database Right 2017. Ordnance Survey 100019271.  
Published 2017.

**Leicestershire  
County Council**