

THE LEICESTERSHIRE COUNTY COUNCIL
(BOROUGH OF HINCKLEY AND BOSWORTH) (PROHIBITION OF RIGHT AND LEFT TURN)
(STANTON LANE, STANTON UNDER BARDON) ORDER 2025

The Leicestershire County Council ("The Council") in exercise of its powers under Sections 1(1) 2(1), 2(2), 4, 5 and Part IV of Schedule 9 of the Road Traffic Regulation Act 1984 ("the Act") and of all other enabling powers, after consultation with the Chief Officer of Police in accordance with Part III of Schedule 9 to the Act, hereby makes the following Order:-

1. This Order may be cited as "The Leicestershire County Council (Borough of Hinckley and Bosworth) (Prohibition of Right and Left Turn) (Stanton Lane, Stanton Under Bardon) Order 2025"
2. The Order shall come into force on the first day of September 2025
3. A "motor vehicle" as defined in Section 136 (1) of "the Act" means a mechanically propelled vehicle intended or adapted for use on roads
4. No person shall, except upon the direction or with the permission of a police officer, or a community support officer, cause or permit any motorised and non-motorised vehicle to turn left from the unnamed access road onto Stanton Lane, Stanton under Bardon as set out in Schedule 1 to this Order.
5. No person shall, except upon the direction or with the permission of a police officer, or a community support officer, cause or permit any motorised and non-motorised vehicle to turn right from Stanton Lane onto the unnamed access road, Stanton under Bardon as set out in Schedule 2 to this Order.

6. The plan annexed to this Order and marked drawing number
TMD.049/T1/1/1 is for identification purposes only.

SCHEDULE 1

No Left Turn

Unnamed Access Road to Bardon III, Stanton under Bardon

At its junction with Stanton Lane.

SCHEDULE 2

No Right Turn

Stanton Lane, Stanton under Bardon

At its junction with the unnamed access road to Bardon III.

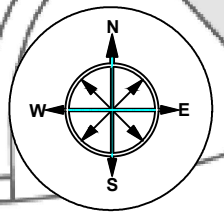
THE COMMON SEAL of THE LEICESTERSHIRE
COUNTY COUNCIL was hereunto affixed
This twenty-first day of August 2025
in the presence of :-

)
)
)
)

Robert Sayer




417606



WEST LANE

UNNAMED ACCESS
TO BARDON III



Proposed banned left
turn from access road
into Stanton Lane

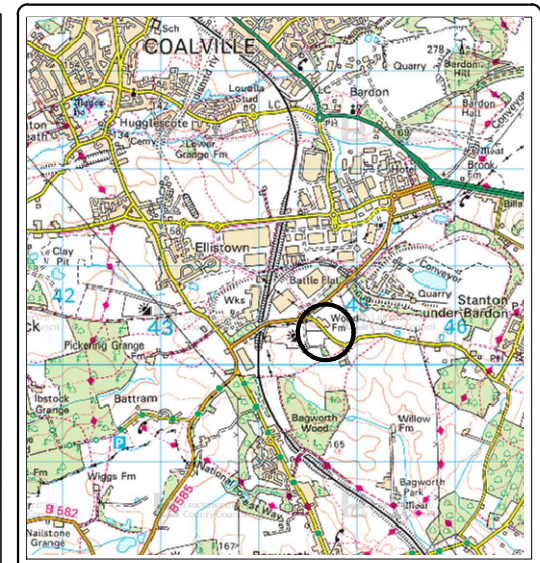


Proposed banned right
turn from Stanton Lane
into Access Road

STANTON LANE

DISCLAIMER:
**THIS PLAN IS FOR GRAPHICAL REPRESENTATION ONLY AND
DOES NOT FORM PART OF THE FINAL LEGAL ORDER**

MAPINFO (C) Leicestershire County Council
© Crown copyright and Database Right 2023. Ordnance Survey 100019271.
Published 2023.



ENVIRONMENT AND
TRANSPORT DEPARTMENT

ANN CARRUTHERS
DIRECTOR

TRAFFIC & SIGNALS TEAM

STANTON LANE, STANTON

TITLE:
**PROPOSED DEVELOPER FUNDED
BANNED TURNS CONSULTATION PLAN**

DRAWING NUMBER	SCALE
TMD.049/T1/1/1	NTS
PREPARED BY: G NEAT	DATE: OCTOBER 2023
CHECKED BY: S MERRIGAN	SIZE : A3
APPROVED BY: A HUGHES	CORR. FILE :

COUNTY HALL * GLENFIELD * LEICESTER * LE3 8ST
Tel: 0116 3050001 * Fax: 0116 3050006
E-Mail address: customerservices@leics.gov.uk
Website: www.leicestershire.gov.uk