

THE LEICESTERSHIRE COUNTY COUNCIL  
(VARIOUS ROADS, NANPANTAN, LOUGHBOROUGH,  
BOROUGH OF CHARNWOOD)  
(IMPOSITION OF 40 AND 50 MPH SPEED LIMITS) ORDER 202

THE LEICESTERSHIRE COUNTY COUNCIL hereby gives notice that it proposes to make an Order under Sections 5, 84 and Part IV of Schedule 9 of the Road Traffic Regulation Act 1984 ("the Act"), and of all other enabling powers, and after consultation with the Chief Officer of Police in accordance with Part III of Schedule 9 to the Act, the effect of which will be:

To impose a 40mph speed limit on parts of Nanpantan Road, Snells Nook Lane and Woodhouse Lane, Nanpantan, Loughborough

To impose a 50mph speed limit on part of Nanpantan Road, Nanpantan, Loughborough

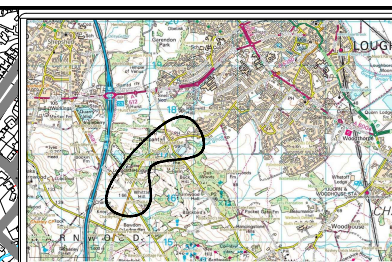
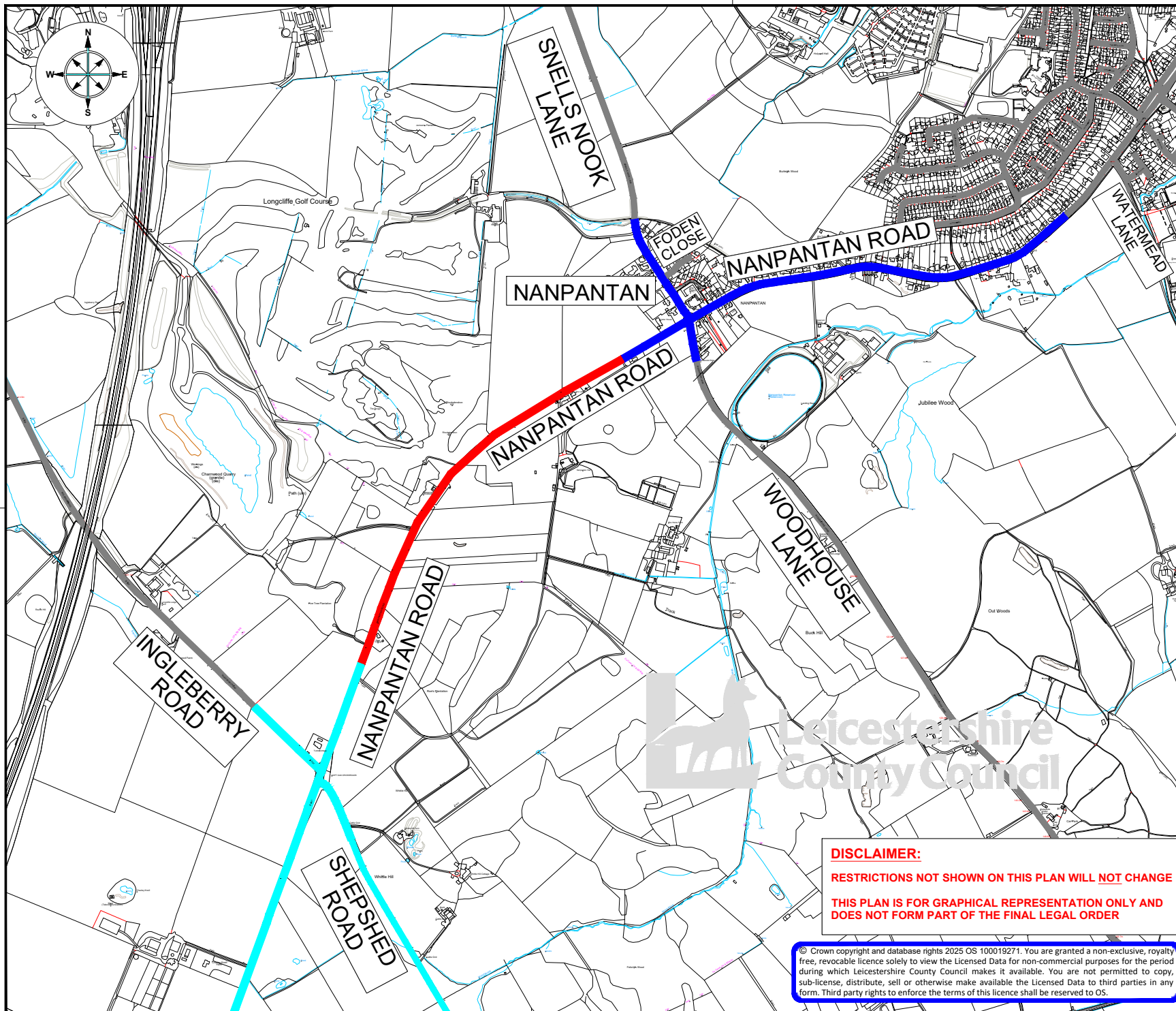
A copy of the proposed Order together with a plan illustrating the proposals may be inspected during normal office hours at my offices, Room 200, County Hall, Glenfield, Leicester LE3 8RA, at the offices of Charnwood Borough Council, Southfields, Loughborough, LE11 2TX and on the notice board of Charley Parish Council

Documents can also be viewed online at <https://www.leicestershire.gov.uk/roads-and-travel/cars-and-parking/traffic-management-consultations> from 17th December 2025

Objections to the proposals, specifying the grounds on which they are made, should be sent in writing to the undersigned by not later than 12<sup>th</sup> January 2026 quoting reference KJ/HTWMT/6057. Alternatively, objections can be emailed to [kevin.jukes@leics.gov.uk](mailto:kevin.jukes@leics.gov.uk) or via the online comment form which may be accessed via the link above. If you require alternative formats of this Notice, including larger print or braille, please contact Leicestershire County Council on (0116) 305 0001.

Dated: 17<sup>th</sup> December 2025

Director of Law and Governance, Leicestershire County Council, County Hall, Glenfield, Leicester LE3 8RA



- PROPOSED 50MPH SPEED LIMIT
- PROPOSED 40MPH SPEED LIMIT (ORDER UPDATE ONLY)
- EXISTING 50MPH SPEED LIMIT
- VARIOUS EXISTING SPEED LIMITS



ENVIRONMENT AND  
TRANSPORT DEPARTMENT

ANN CARRUTHERS  
DIRECTOR

NETWORK MANAGEMENT  
DEVELOPMENT & GROWTH

NANPANTAN

TITLE:  
NANPANTAN ROAD  
50MPH SPEED LIMIT  
CONSULTATION PLAN

DRAWING NUMBER	SCALE
TM5187/T1/1/CONSULT	NTS
PREPARED BY: LEE MEASURES	DATE: 25/09/2025
CHECKED BY: ADAM COOLING	SIZE: A3
APPROVED BY: GAVIN NEAT	CORR. FILE:

COUNTY HALL \* GLENFIELD \* LEICESTER \* LE3 8ST

Tel: 01163 050001

[www.leicestershire.gov.uk](http://www.leicestershire.gov.uk)

**DISCLAIMER:**

RESTRICTIONS NOT SHOWN ON THIS PLAN WILL NOT CHANGE

THIS PLAN IS FOR GRAPHICAL REPRESENTATION ONLY AND  
DOES NOT FORM PART OF THE FINAL LEGAL ORDER

© Crown copyright and database rights 2025 OS 100019271. You are granted a non-exclusive, royalty free, revocable licence solely to view the Licensed Data for non-commercial purposes for the period during which Leicestershire County Council makes it available. You are not permitted to copy, sub-license, distribute, sell or otherwise make available the Licensed Data to third parties in any form. Third party rights to enforce the terms of this licence shall be reserved to OS.

**LEICESTERSHIRE COUNTY COUNCIL**  
**NANPANTAN ROAD, NANPANTAN**  
**LOUGHBOROUGH**  
**BOUROUGH OF CHARNWOOD**  
**PROPOSED 50MPH SPEED LIMIT**

Statement of reasons

Leicestershire County Council proposes to reduce the speed limit from national speed limit to 50mph on a section of Nanpantan Road south of Nanpantan crossroads.

The speed limit on Nanpantan Road is 50mph at the Ingleberry Road/ Shepshed Road crossroads, north of this junction it becomes national speed limit and then goes down to 40mph at Nanpantan.

The speed limit on Nanpantan Road that is currently national speed limit is proposed to be reduced to 50mph to give consistency to the speed limits on the roads in that area. The proposals are shown on plan TM5187/T1/1/ CONSULT

As part of this order the existing 40mph speed limit at Nanpantan is being included but is unchanged to bring our orders up to date.

The order is being carried out on the grounds of improving road safety.

THE LEICESTERSHIRE COUNTY COUNCIL  
(VARIOUS ROADS, NANPANTAN, LOUGHBOROUGH,  
BOROUGH OF CHARNWOOD)  
(IMPOSITION OF 40 AND 50 MPH SPEED LIMITS) ORDER 202

The Leicestershire County Council ("the Council") in exercise of its powers under Sections 5, 84 and Part IV of Schedule 9 of the Road Traffic Regulation Act 1984 ("the Act") and of all other enabling powers, after consultation with the Chief Officer of Police in accordance with Part III of Schedule 9 to the Act, hereby makes the following Order:-

1. This Order may be cited as "The Leicestershire County Council  
(Various Roads, Nanpantan, Loughborough, Borough of Charnwood)  
(Imposition of 40 and 50 MPH Speed Limits) Order 202"
2. The Order shall come into force on the                      day of                      202 .
3. The Order specified in Schedule 1 to this Order is hereby revoked in full.
4. No person shall drive any motor vehicle at a speed exceeding 40 MPH on the lengths of roads as specified in Schedule 2 to this Order.
5. No person shall drive any motor vehicle at a speed exceeding 50 MPH on the lengths of roads as specified in Schedule 3 to this Order.
6. The plan annexed to this Order and marked drawing number  
TM5187/T1/1/CONSULT is for identification purposes only.

## SCHEDULE 1

### REVOCATION IN FULL

THE LEICESTERSHIRE COUNTY COUNCIL  
(NANPANTAN ROAD. NANPANTAN. LOUGHBOROUGH)  
(EXTENSION TO EXISTING 40 MPH SPEED LIMIT) ORDER 2008

## SCHEDULE 2

### PROPOSED 40MPH SPEED LIMIT

#### Nanpantan Road

From a point 194m south-west of its junction with Woodhouse Lane to a point 183m south-west of its junction with Watermead Lane

#### Snells Nook Lane

From its junction with Nanpantan Road to a point 173m north of its junction with Foden Close

#### Woodhouse Lane

From its junction with Nanpantan Road to a point 105m south of its junction Nanpantan Road

## SCHEDULE 3

### PROPOSED 50MPH SPEED LIMIT

#### Nanpantan Road

From a point 194m south-west of its junction with Woodhouse Lane to a point 305m north-east of its junction with Shepshed Road

THE COMMON SEAL of THE LEICESTERSHIRE )  
COUNTY COUNCIL was hereunto affixed )  
this            day of    202 in the presence of :-)

Authorised Signatory

THE LEICESTERSHIRE COUNTY COUNCIL  
(NANPANTAN ROAD, NANPANTAN, LOUGHBOROUGH)  
(EXTENSION TO EXISTING 40 MPH SPEED LIMIT) ORDER 2008

The Leicestershire County Council ("the Council") in exercise of its powers under Sections 84 (1) and (2) of the Road Traffic Regulation Act 1984 ("the Act") and of all other enabling powers, after consultation with the Chief Officer of Police in accordance with Part III of Schedule 9 to the Act, hereby makes the following Order:-

1. The existing Nanpantan Road, Snells Nook Lane and Woodhouse Lane, Loughborough 40 MPH Speed Limit as set out in Schedule 1 is hereby revoked.
2. No person shall drive any motor vehicle at a speed exceeding 40 MPH on the lengths of roads specified in the Schedule 2 to this Order.
3. This Order may be cited as "The Leicestershire County Council (Nanpantan Road, Nanpantan, Loughborough) (Extension to Existing 40 MPH Speed Limit) Order 2008" and shall come into force on the Seventeenth day of March 2008.
4. The plan annexed to this Order and marked drawing number TM1775/1A/2006 is for identification purposes only.



## SCHEDULE 1

### REVOCATION OF 40 MPH SPEED LIMIT

#### Nanpantan Road, Loughborough

From a point 196 metres from the centre line of Watermead Lane in a westerly direction to a point 183 metres beyond the western boundary of Woodhouse Lane.

#### Snells Nook Lane, Loughborough

From its junction with Nanpantan Road in a northerly direction for a distance of 302 metres.

#### Woodhouse Lane, Loughborough

From its junction with Nanpantan Road in a southerly direction for a distance of 108 metres.

## SCHEDULE 2

### IMPOSITION OF 40 MH SPEED LIMIT

#### Nanpantan Road, Loughborough

From a point National Grid reference SK 51483 17548, the boundary between Nos 133 and 135, (196 metres from the centre line of Watermead Lane) in a generally westerly direction to a point National Grid reference SK 50328 17175 (195 metres south west of the centre line of Woodhouse Lane) a distance of approximately 1200 metres.


#### Snells Nook Lane, Loughborough

From its junction with Nanpantan Road in a generally northern direction to National Grid reference SK 50357 17546 for a distance of approximately 302 metres.

#### Woodhouse Lane, Loughborough

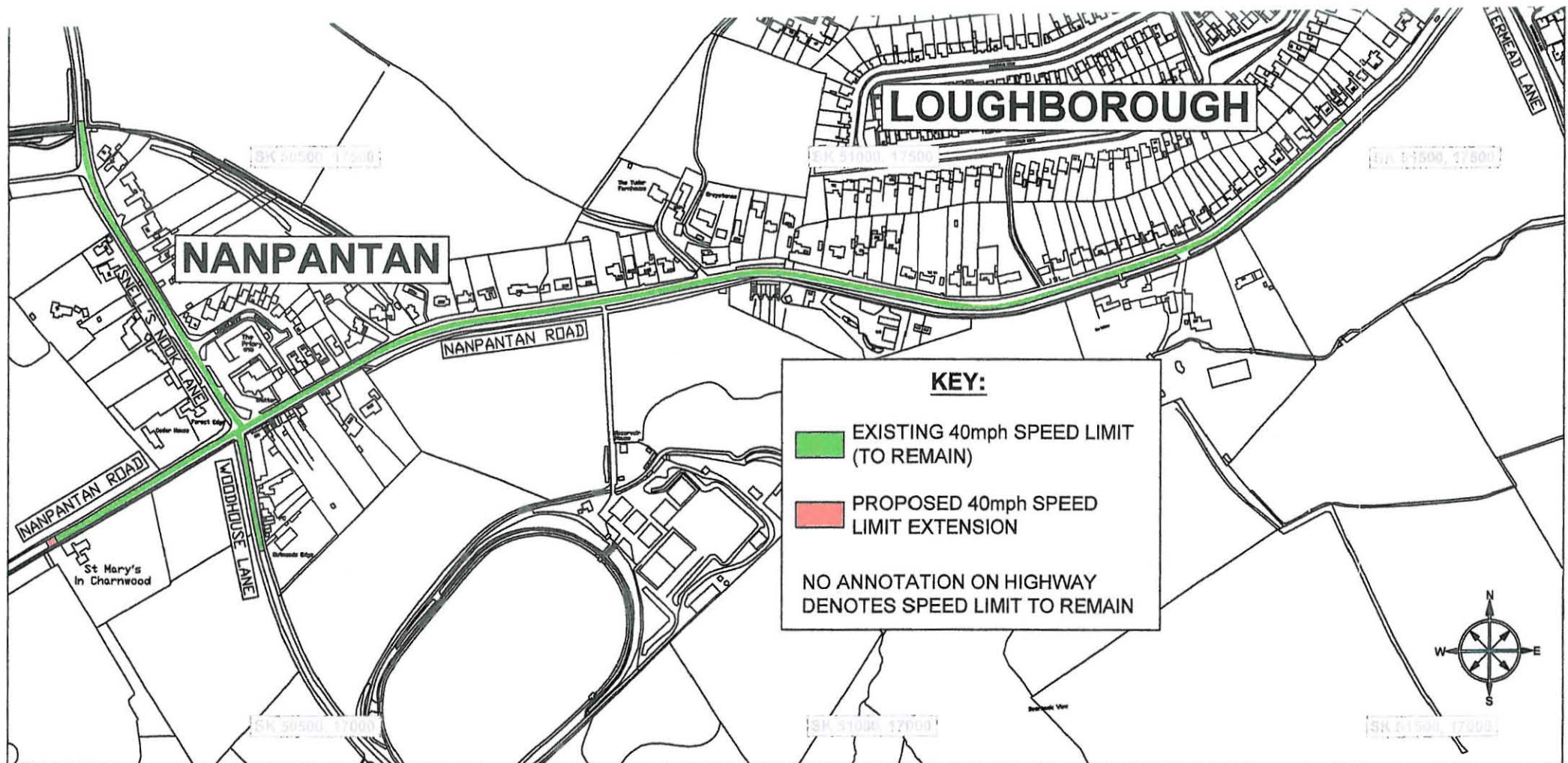
From its junction with Nanpantan Road in a southerly direction to a point National Grid reference SK 50521 17164 for a distance of approximately 108 metres.

THE COMMON SEAL of THE LEICESTERSHIRE )  
COUNTY COUNCIL was hereunto affixed )  
this Seventh day of March 2008 in the presence of :- )

  
Authorised Signatory



26127



**DEPARTMENT OF HIGHWAYS  
TRANSPORTATION AND  
WASTE MANAGEMENT**

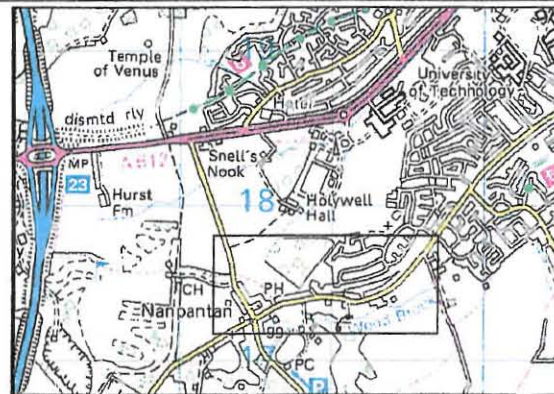


## INVESTOR IN PEOPLE

**MATTHEW LUGG**  
DIRECTOR

**B.Eng., C.Eng., MICE., MIHT., DMS.**

## HIGHWAY MANAGEMENT



### SITE LOCATION PLAN

MAPINFO: (C) Leicestershire County Council  
© Crown copyright. All rights reserved.  
Leicestershire County Council 100016271. Published 2008

**TITLE: LOUGHBOROUGH, NANPANTAN  
NANPANTAN ROAD, SNELLS NOOK LANE & WOODHOUSE LANE  
PROPOSED 40mph SPEED LIMIT  
EXTENSION ON NANPANTAN ROAD**

**DRAWING NUMBER**

**TM1775/1A/2006**

SCALE

1:5000

**JOB No.**

TM1775
--------

DATE:25/04/2006

**Ref:**

AL/RWM/5.1.4/TM1775

SIZE:A4
---------

Prepared By:

PAUL COESHAW
--------------

AUTOCAD PROJECT DIR:

**AUTOCAD FILENAME:**

NORTHERN AREA \* HAWCLIFFE ROAD \* MOUNTSORREL \* LE12 7AH

Tel: 01509 622111 \* Direct Dial: 622132 \* Fax: 622150

**E-Mail address:**

[htwm@leicestershire.gov.uk](mailto:htwm@leicestershire.gov.uk)

[www.leics.gov.uk](http://www.leics.gov.uk)