

# School Places Strategy 2026 - 2031 Primary School Planning Area Data – Oadby and Wigston

## Contents

Planning Area Data – Oadby Primary.....	2
Planning Area Data – Wigston Primary .....	5
Planning Area Data – Glen Parva South Wigston Primary .....	8

## Planning Area Data – Oadby Primary

### Planning area name:

Oadby Primary

### Number:

855 0014

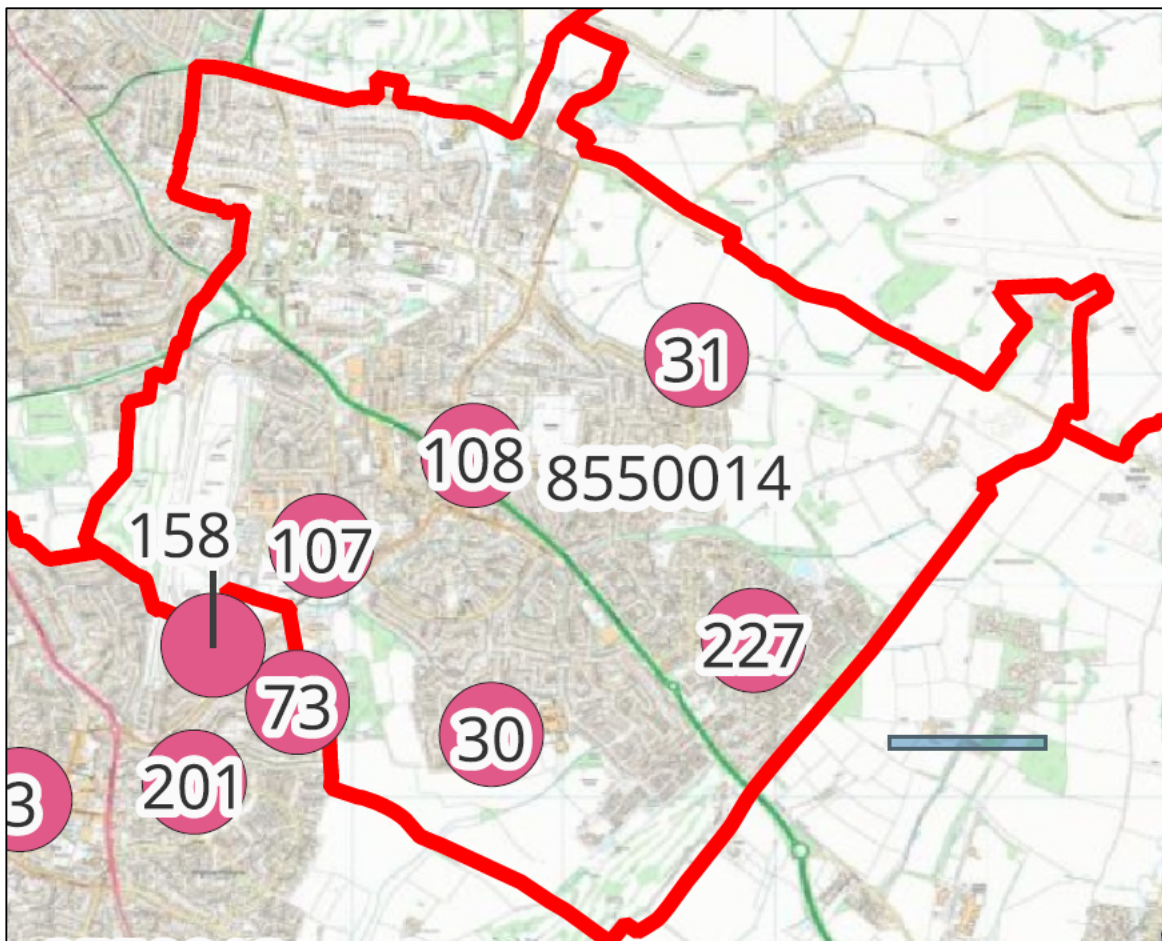
### District Area:

Oadby and Wigston Borough Council

### Schools:

5

There are 5 primary schools in Oadby. All 5 primaries are academies.

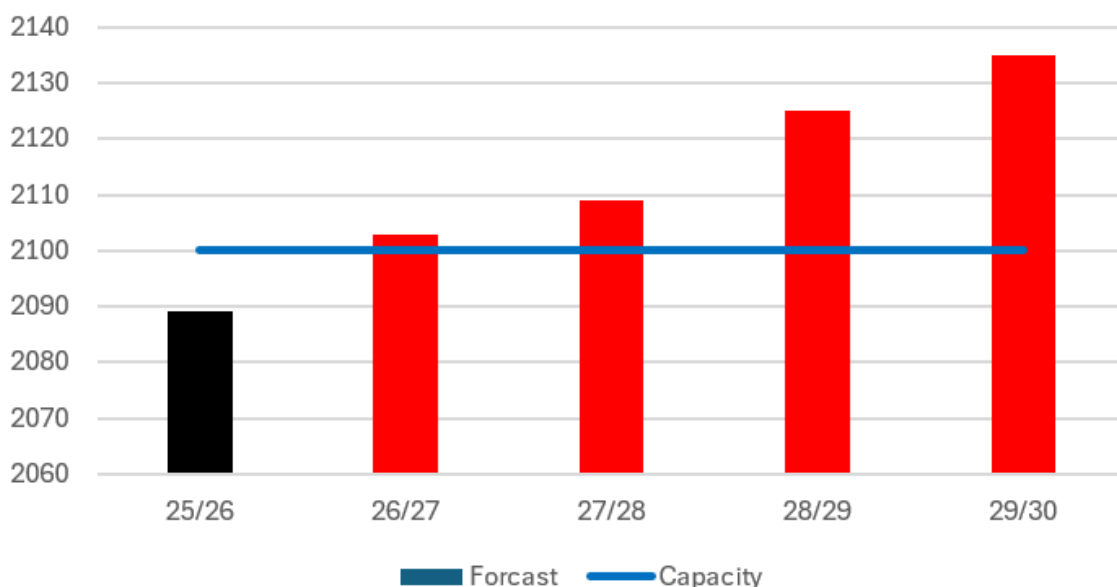


A map showing the Oadby Primary planning area. There are 5 primary schools. The table below provides the map reference numbers alongside relevant school names.

Table 1 showing map number and school name

Map Number and School Name	DfE Number	Status
30 - Brocks Hill Primary School	2333	Academy Convertor
31 - Brookside Primary School	2189	Academy Convertor
107 - Langmoor Primary School	2338	Academy Convertor
108 - Launde Primary School	2357	Academy Convertor
227 - Woodland Grange Primary School	2384	Academy Convertor

### 8850014 Oadby Primary



A chart showing forecast pupil numbers for 2025-2030 against a fixed capacity line. Capacity remains at 2,100 each year. Full data is provided in the table below.

Table 2 provides a full breakdown of the data presented in the chart above, including totals and school-level breakdowns.

Forecast Data	AN	Cap	25/26	26/27	27/28	28/29	29/30
Brocks Hill Primary School	60	420	<b>427</b>	<b>452</b>	<b>471</b>	<b>494</b>	<b>503</b>
Brookside Primary School	60	420	<b>443</b>	<b>438</b>	<b>440</b>	<b>445</b>	<b>450</b>
Langmoor Primary School	30	210	197	190	186	180	174
Launde Primary School	90	630	600	600	599	593	598
Woodland Grange Primary School	60	420	<b>422</b>	<b>423</b>	413	413	410
<b>Total:</b>	<b>300</b>	<b>2100</b>	<b>2089</b>	<b>2103</b>	<b>2109</b>	<b>2125</b>	<b>2135</b>

### Current Overview

All Schools are very popular, area on the edge of Leicester City (856). 196 of pupils from Leicester City in Leicestershire primary schools.

This is another area affected by Local Authority cross boundary movement with Leicester City, particularly in 2189 Oadby Brookside – where 113 City pupils attend the County school. This has reduced from 140 a year ago.

The additional City pupils attending the Oadby schools has an adverse effect on in-year applications where there is a lack of places for County in-year movement as places are filled by out of County pupils.

Two schools, 2338 Langmoor and 2357 Launde, given RI Ofsted grading in late 2023. This may affect the popularity from City pupils.

In year pupils who do not gain a place in Oadby primary schools; to attend schools in Wigston planning area: 8550013 where spaces are available.

## **Future Actions**

One new housing development (Cottage Farm phase 2) increasing pupils at 2333 Oadby Brocks Hill.

An additional 210 places (30 per year) to be created at Brocks Hill Primary by September 2026 from S106 funding.

# Planning Area Data – Wigston Primary

## Planning area name:

Wigston Primary

## Number:

855 0013

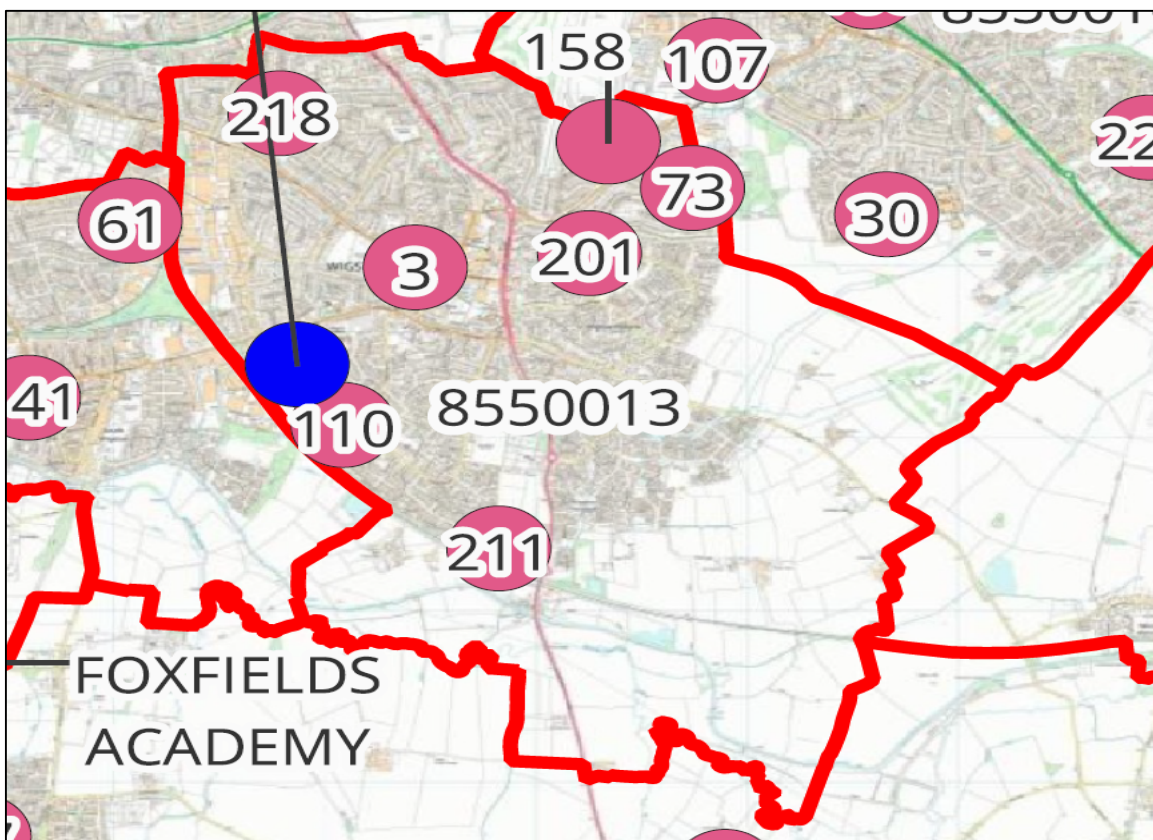
## District Area:

Oadby and Wigston Borough Council

## Schools:

7

There are 7 primary schools in Wigston. 5 are academies, 1 is voluntary controlled and 1 is a maintained school.

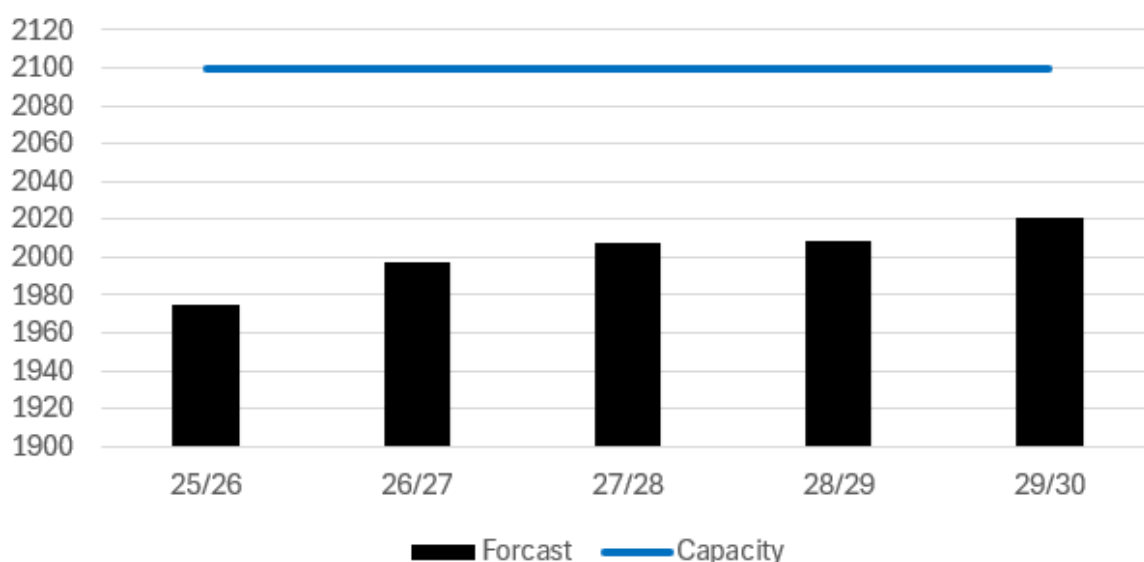


A map showing the Wigston Primary planning area. There are 7 primary schools. The table below provides the map reference numbers alongside relevant school names.

Table 3 showing map number and school name

School Name	DfE Number	Status
3 - All Saints Church of England Primary School	3331	Academy Converter
73 - Glenmere Community Primary School	2138	Academy Converter
110 - Little Hill Primary School	2369	Academy Converter
158 - Saint John Fisher Catholic Voluntary Academy	3343	Voluntary Controlled School
201 - The Meadow Community Primary School	2190	Academy Converter
211 - Thythorn Field Community Primary School	2193	Academy Converter
218 - Water Leys Primary School	2354	Community School/Maintained

### 8550013 Wigston Primary



A chart showing forecast pupil numbers for 2025-2030 against a fixed capacity line. Capacity remains at 2,100 each year. Full data is provided in the table below.

Table 4 provides a full breakdown of the data presented in the chart above, including totals and school-level breakdowns.

Forecast Data	AN	Cap	25/26	26/27	27/28	28/29	29/30
All Saints Church of England Primary School	30	210	191	178	170	160	152
Glenmere Community Primary School	30	210	<b>212</b>	<b>211</b>	<b>213</b>	<b>212</b>	<b>211</b>
Little Hill Primary School	60	420	404	406	406	407	409
Saint John Fisher Catholic Voluntary Academy	30	210	208	207	202	201	201
The Meadow Community Primary School	60	420	399	<b>445</b>	<b>477</b>	<b>506</b>	<b>534</b>
Thythorn Field Community Primary School	30	210	167	165	162	157	155
Water Leys Primary School	60	420	394	385	377	366	359
<b>Total:</b>	<b>300</b>	<b>2100</b>	<b>1975</b>	<b>1997</b>	<b>2007</b>	<b>2009</b>	<b>2021</b>

## **Current Overview**

The area is on the edge of Leicester City (856), with some schools with large numbers of pupils from Leicester City (207 in total).

Over the planning area there are falling pupil numbers in each of the schools except for where there is housing growth in catchment of 2190 Wigston the Meadow primary. Parklands primary school has reduced to an operation PAN of 60 from 90 (net capacity reduced from 630 to 420).

Wigston primary schools are receiving in year pupils from Oadby planning area 8550014.

## **Future Actions**

A new 210 primary school is due at Wigston Meadows circa 2028.

# Planning Area Data – Glen Parva South Wigston Primary

## Planning area name:

Glen Parva South Wigston Primary

## Number:

855 0136

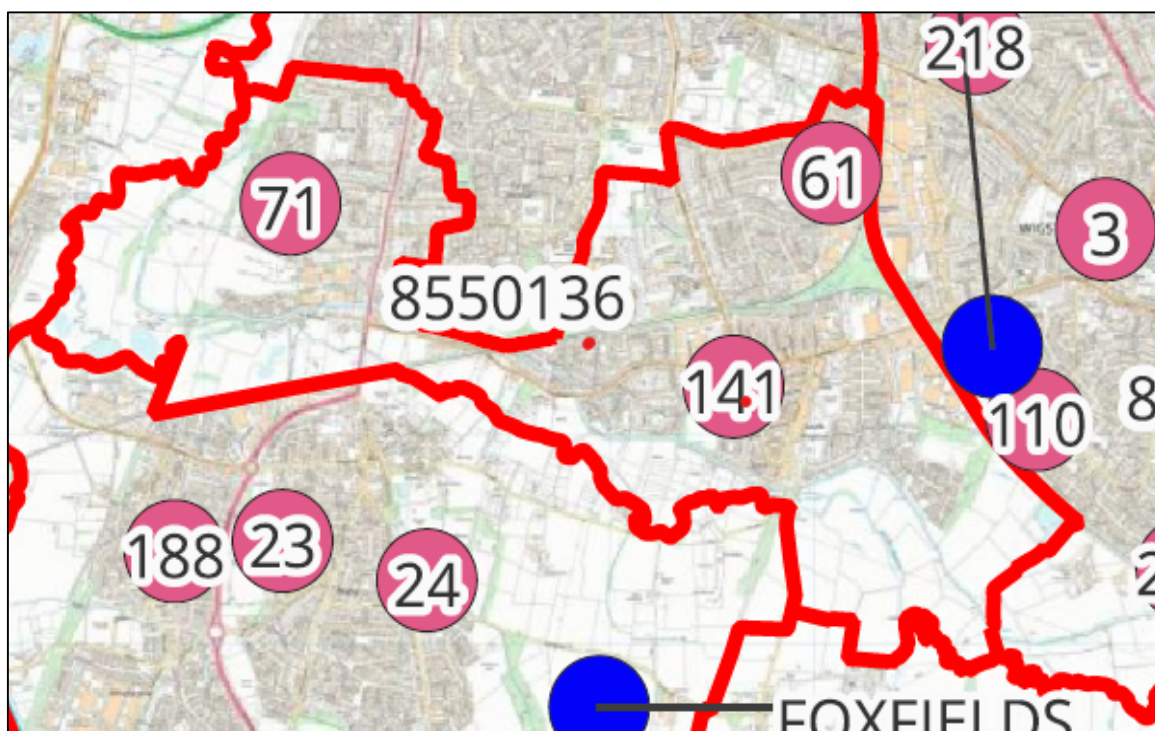
## District Area:

Oadby and Wigston Borough Council

## Schools:

3

There are 3 primary schools in the Glen Parva, South Wigston area. All 3 primaries are academies.

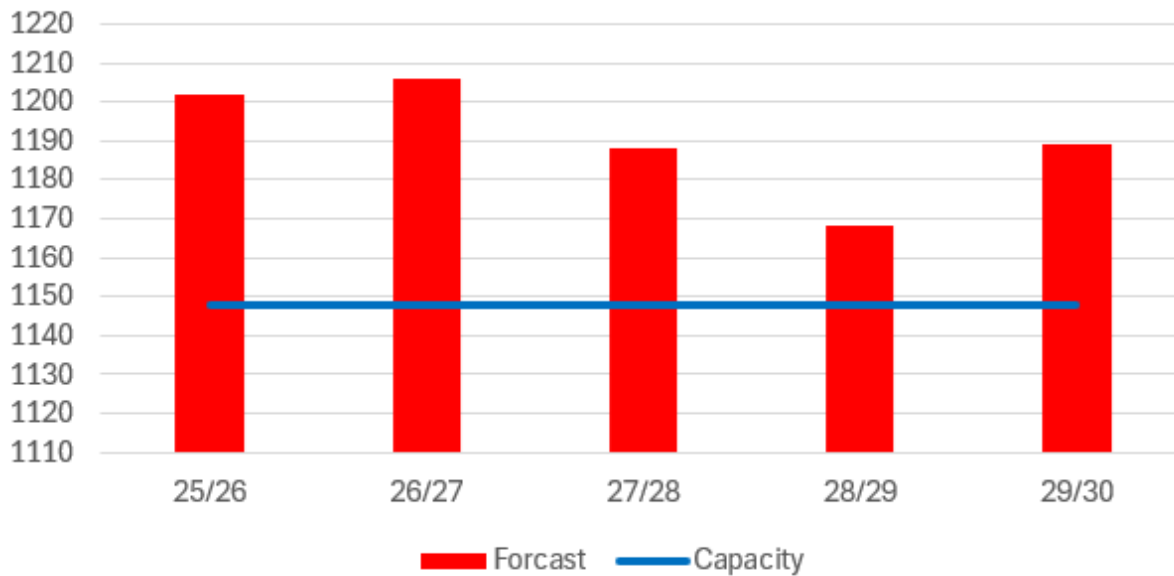


A map showing the Glen Parva South Wigston Primary planning area. There are 3 schools. The table below provides the map reference numbers alongside relevant school names.

Table 5 showing map number and school name

School Name	DfE Number	Status
61 - Fairfield Community Primary School	2158	Academy Convertor
71 - Glen Hills Primary School	2322	Academy Convertor
141 - Parkland Primary School, South Wigston	2355	Academy Convertor

## 8550163 Glen Parva South Wigston Primary



A chart showing forecast pupil numbers for 2025-2030 against a fixed capacity line. Capacity remains at 1,148 each year. Full data is provided in the table below.

Table 6 provides a full breakdown of the data presented in the chart above, including totals and school-level breakdowns.

Forecast Data	AN	Cap	25/26	26/27	27/28	28/29	29/30
Fairfield Community Primary School	30	210	208	<b>212</b>	210	208	209
Glen Hills Primary School	74	518	470	487	497	509	<b>525</b>
Parkland Primary School, South Wigston	60	420	<b>524</b>	<b>507</b>	<b>481</b>	<b>451</b>	<b>455</b>
<b>Total:</b>	<b>164</b>	<b>1148</b>	<b>1202</b>	<b>1206</b>	<b>1188</b>	<b>1168</b>	<b>1189</b>

### Current Overview

2322 Glen Hills Primary School. The school retains high levels of in-catchment pupils, supplemented by just over 200 pupils from Leicester City but is now below PAN.

2355 Parkland Primary School reduced operational PAN from 90 to 60. PAN is just above 60. Pushback to City if required.

2158 Fairfield Community Primary School numbers are steady and in FTA range.

### Future Actions

2322 Glen Hills - push back City children if required.

2355 South Wigston Parklands Primary School – Reducing Net Capacity from 630 to 420 from Sep 25 due to falling applications. Will push back City children if go above new PAN of 60.