

Definitive Map of Rights of Way for Leicestershire Register of Definitive Map Modification Order Applications

Short Description: Alleged Footpath From Footpath C26 to Footpath C38 at Oadby			
Application No.:	M1494	Legal Services Ref. No.:	HTWMT/
Application Status:	(Received/Under Research etc.)		

Geographical Location			
Path No:	N/A	Route name (if known):	
Settlement:	Oadby		
Parish:	Oadby		
District/Borough:	Oadby & Wigston		
Nearest Town/City:	Oadby		
Path Location:	Nearest Post Code: LE2 5WT . What3Words: shorts.begins.inner		
Start Grid Refs:	Landranger:	SP6296 9904	Eastings,Northings: 46296 29904
End Grid Refs:	Landranger:	SP6241 9877	Eastings,Northings: 46241 29877

Applicant's Name, Address & Postcode: Mathew Cooch (and others) 90 Coombe Rise, Oadby, Leics, LE2 5TW.			
Date Received:	18/12/2026	Date Determined:*	
Application Stage(s): <ul style="list-style-type: none"> • Wildlife and Countryside Act 1981 Sch 14(2) Notice Served and Certified? Yes • 			

For Further Information			
Case Officer:	Piers Lindley		
Telephone:	0116 305 0001		
Email:	footpaths@leics.gov.uk		

Contents List:	Page:
Application Form	2
Map accompanying the application	3
Additional Documents	
Inspector's Decision	

* Note the **Determination Date** is the occasion on which Leicestershire County Council formally decided whether or not to make an order in response to this application.

APPLICATION FOR DEFINITIVE MAP MODIFICATION ORDER

WILDLIFE AND COUNTRYSIDE ACT 1981
DEFINITIVE MAP AND STATEMENT FOR THE COUNTY OF LEICESTERSHIRE

Please complete this form and return it together with Form PT636, and any evidence you wish to submit, to: Safe and Sustainable Travel Team, Environment and Transport Department, Leicestershire County Council, County Hall, Glenfield, Leicester, LE3 8RJ.

I/We... MATTHEW COOCH AND OTHERS
of... 90 COOMBE RISE, DADBY, LEICS LE2 5TW.

hereby apply for an Order under Section 53(2) of the Wildlife and Countryside Act 1981, modifying the Definitive Map and Statement for the area by

*adding a footpath/bridleway/restricted byway/byway open to all traffic

*deleting a footpath/bridleway/restricted byway/byway open to all traffic

*upgrading a footpath/bridleway/restricted byway

*downgrading a bridleway/restricted byway/byway open to all traffic

*varying the particulars in the Definitive Statement relating to a footpath/bridleway/restricted byway/byway open to all traffic

(*delete as appropriate)

which runs from... NW corner of Coombe Park, Dadby, leading SW
to... meet the footpath linking Old Meel Lane and the footpath
as shown on the attached plan. healy to Wigton.

I/We attach copies of the following documentary evidence (including statements of witnesses) in support of this application:

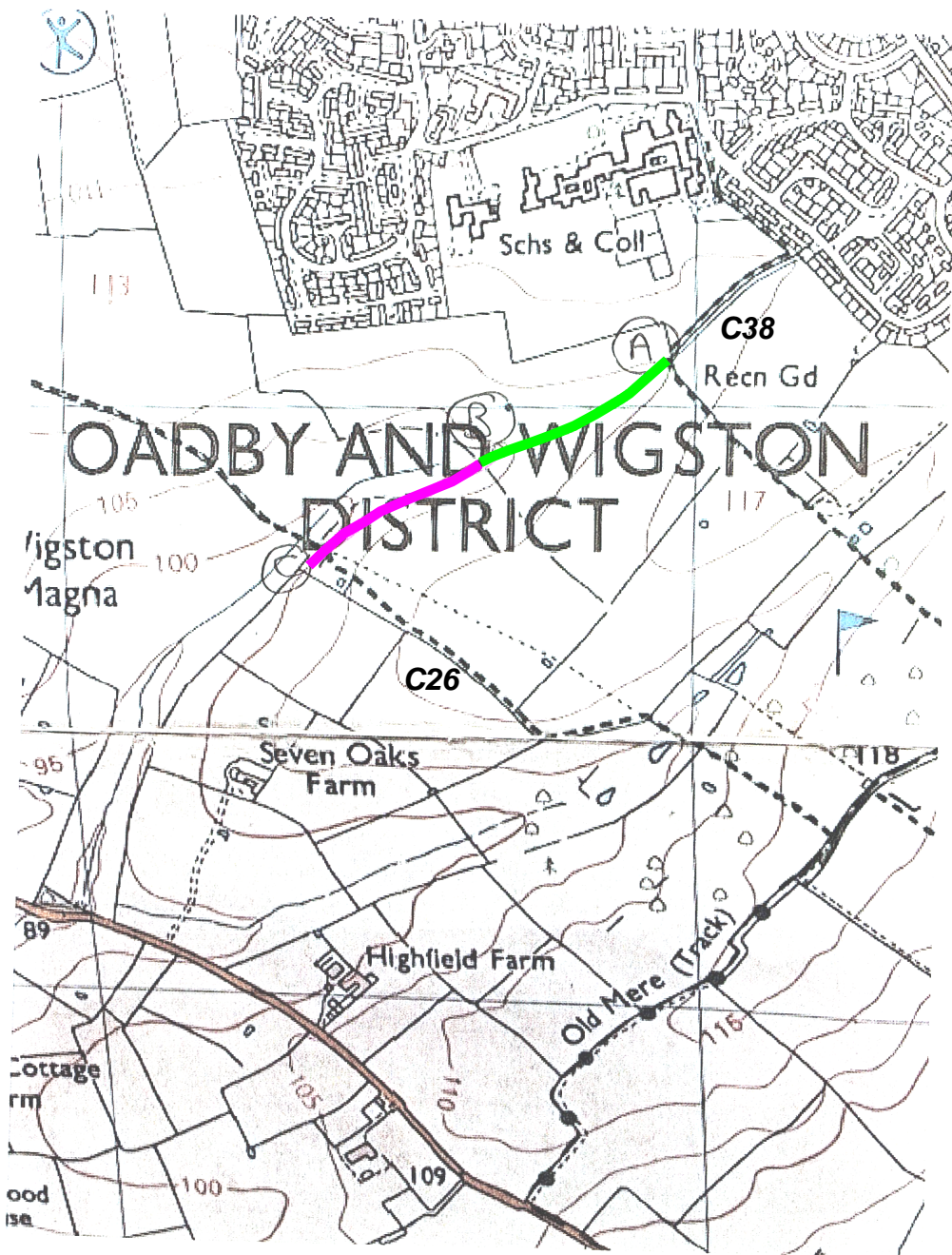
List of Documents



- Evidence Forms from locals in support of the applicati.
- PT.636
- Map of footpath

Signed...  Dated... 18/12/25.

How we use your information

Any information you provide will be used in accordance with current data protection regulations and other relevant legislation. The information will be used to consider your application for a Definitive Map Modification Order. A copy of your application (including your name and address) will be published online in order to meet statutory requirements. Other personal details (such as telephone numbers, email addresses and signatures) will be removed before publication.



-  A-B - owned by Bloor. Fences have now been erected on this path, so cannot walk down it.
-  B-C - owned by Turnpike Road Farm.