

## Definitive Map of Rights of Way for Leicestershire Register of Definitive Map Modification Order Applications

Short Description: Alleged Public Footpath <b>From Adam's Mile (Footpath A118) near the River Avon and County boundary with Northamptonshire, eastwards parallel to Adams Mile (the old railway) for approximately 415 metres, back to Adam's Mile near Farndale View.</b>			
Application No.:	<b>M1495</b>	Legal Services Ref. No.:	<b>HTWMT/</b>
Application Status:	<b>(Received/Under Research etc.)</b>		
Geographical Location			
Path No:	<b>N/A</b>	Route name (if known):	
Settlement:	<b>Market Harborough</b>		
Parish:	<b>Market Harborough</b>		
District/Borough:	<b>Harborough</b>		
Nearest Town/City:	<b>Market Harborough</b>		
Location:	Nearest Post Code: <b>LE16 9FA.</b> What3Words: <b>tram.prefix.intelligible</b>		
Start Grid Refs:	Landranger:	<b>SP7169 8681</b>	Eastings,Northings: <b>47169 28681</b>
End Grid Refs:	Landranger:	<b>SP7209 8676</b>	Eastings,Northings: <b>47209 28676</b>
Applicants' Names, Addresses & Postcodes:			
<p>Mr. A. Stevenson, 10 Farndale view, Market Harborough, Leicestershire, LE16 9FA.          Mr.&amp; Mrs. Olivares-Alvaes,15 Farndale View, Market Harborough, Leicestershire, LE16 9FA.          Mr. G. Bailey, 4 Riley Close, Market Harborough, Leicestershire, LE16 9FF.          Mr. I. Cox, 45 Black Horse Drive, Market Harborough, Leicestershire, LE16 9NS.          Mrs. K. Cox, 45 Black Horse Drive, Market Harborough, Leicestershire, LE16 9NS.          Ms. R. Morris, 7 Charles Street, Market Harborough, Leicestershire, LE16 9AB.</p>			
Date Received:	<b>04/09/2025</b>	Date Determined:*	
Application Stage(s):			
<ul style="list-style-type: none"> <li>Wildlife and Countryside Act 1981 Sch 14(2) Notice Served and Certified? <b>Yes</b></li> </ul>			
For Further Information			
Case Officer:	<b>Piers Lindley</b>		
Telephone:	<b>0116 305 0001</b>		
Email:	<b>footpaths@leics.gov.uk</b>		
Contents List:			Page:
<b>Application Forms</b>			<b>2-7</b>
<b>Aerial Photographs</b>			<b>8</b>
<b>Map accompanying the application</b>			<b>9</b>
<b>Inspector's Decision</b>			

\* Note the **Determination Date** is the occasion on which Leicestershire County Council formally decided whether or not to make an order in response to this application.

**APPLICATION FOR DEFINITIVE MAP MODIFICATION ORDER**

WILDLIFE AND COUNTRYSIDE ACT 1981  
DEFINITIVE MAP AND STATEMENT FOR THE COUNTY OF LEICESTERSHIRE

Please complete this form and return it together with Form PT636, and any evidence you wish to submit, to: Safe and Sustainable Travel Team, Environment and Transport Department, Leicestershire County Council, County Hall, Glenfield, Leicester, LE3 8RJ.

I/We..... *M.P.M. Stevenson*  
of..... *10 Farnble View, Market Harborough*

hereby apply for an Order under Section 53(2) of the Wildlife and Countryside Act 1981, modifying the Definitive Map and Statement for the area by

- \*adding a footpath/bridleway/restricted byway/byway open to all traffic
- \*deleting a footpath/bridleway/restricted byway/byway open to all traffic
- \*upgrading a footpath/bridleway/restricted byway
- \*downgrading a bridleway/restricted byway/byway open to all traffic
- \*varying the particulars in the Definitive Statement relating to a footpath/bridleway/restricted byway/byway open to all traffic

(\*delete as appropriate)  
which runs from..... *(A) Farnble View Market Harborough*  
to..... *(B) Farnble in field adjacent to Market Harborough*

as shown on the attached plan.

I/We attach copies of the following documentary evidence (including statements of witnesses) in support of this application:

List of Documents  
*See attached map*

Signed..... Dated.....

**How we use your information**  
Any information you provide will be used in accordance with current data protection regulations and other relevant legislation. The information will be used to consider your application for a Definitive Map Modification Order. A copy of your application (including your name and address) will be published online in order to meet statutory requirements. Other personal details (such as telephone numbers, email addresses and signatures) will be removed before publication.

**APPLICATION FOR DEFINITIVE MAP MODIFICATION ORDER**

WILDLIFE AND COUNTRYSIDE ACT 1981  
DEFINITIVE MAP AND STATEMENT FOR THE COUNTY OF LEICESTERSHIRE

Please complete this form and return it together with Form PT636, and any evidence you wish to submit, to: Safe and Sustainable Travel Team, Environment and Transport Department, Leicestershire County Council, County Hall, Glenfield, Leicester, LE3 8RJ.

I/We CARLOS OLIVARES-ALVAREZ + MAYINE OLIVARES-ALVAREZ  
of 15 FARNDALE VIEW, LE16 9FA

hereby apply for an Order under Section 53(2) of the Wildlife and Countryside Act 1981, modifying the Definitive Map and Statement for the area by

\*adding a footpath/bridleway/restricted byway/byway open to all traffic

~~\*deleting a footpath/bridleway/restricted byway/byway open to all traffic~~

~~\*upgrading a footpath/bridleway/restricted byway~~

~~\*downgrading a bridleway/restricted byway/byway open to all traffic~~

\*varying the particulars in the Definitive Statement relating to a footpath/bridleway/restricted byway/byway open to all traffic

(\*delete as appropriate)

which runs from AROUND THE FIELD AT THE REAR OF  
to FARNDALE VIEW LE16 9FA

as shown on the attached plan.

I/We attach copies of the following documentary evidence (including statements of witnesses) in support of this application:

List of Documents

See attached Map A -> B.

Signed  Dated 09 SEPT 25

**How we use your information**

Any information you provide will be used in accordance with current data protection regulations and other relevant legislation. The information will be used to consider your application for a Definitive Map Modification Order. A copy of your application (including your name and address) will be published online in order to meet statutory requirements. Other personal details (such as telephone numbers, email addresses and signatures) will be removed before publication.

**APPLICATION FOR DEFINITIVE MAP MODIFICATION ORDER**

WILDLIFE AND COUNTRYSIDE ACT 1981  
DEFINITIVE MAP AND STATEMENT FOR THE COUNTY OF LEICESTERSHIRE

Please complete this form and return it together with Form PT636, and any evidence you wish to submit, to: Safe and Sustainable Travel Team, Environment and Transport Department, Leicestershire County Council, County Hall, Glenfield, Leicester, LE3 8RJ.

I/We GRANT BAILEY  
of 4 RILEY CLOSE, MARKET HARBOROUGH, LE16 9EE

hereby apply for an Order under Section 53(2) of the Wildlife and Countryside Act 1981, modifying the Definitive Map and Statement for the area by

~~\*adding a footpath/bridleway/restricted byway/byway open to all traffic~~

~~\*deleting a footpath/bridleway/restricted byway/byway open to all traffic~~

~~\*upgrading a footpath/bridleway/restricted byway~~

~~\*downgrading a bridleway/restricted byway/byway open to all traffic~~

~~\*varying the particulars in the Definitive Statement relating to a footpath/bridleway/restricted byway/byway open to all traffic~~

(\*delete as appropriate)


which runs from POINT A (MAP) OF FAWNDALE VIEW, MARKET HARBOROUGH (IN ADJUNCTION FIGURE)  
to POINT B ON MAP FOOTWAY ADJACENT TO FAWNDALE VIEW, MARKET HARBOROUGH

as shown on the attached plan.

I/We attach copies of the following documentary evidence (including statements of witnesses) in support of this application:

List of Documents

MAP 1 AND MAP 2.

Signed  Dated 3/9/25

**How we use your information**

Any information you provide will be used in accordance with current data protection regulations and other relevant legislation. The information will be used to consider your application for a Definitive Map Modification Order. A copy of your application (including your name and address) will be published online in order to meet statutory requirements. Other personal details (such as telephone numbers, email addresses and signatures) will be removed before publication.

**APPLICATION FOR DEFINITIVE MAP MODIFICATION ORDER**

WILDLIFE AND COUNTRYSIDE ACT 1981  
DEFINITIVE MAP AND STATEMENT FOR THE COUNTY OF LEICESTERSHIRE

Please complete this form and return it together with Form PT636, and any evidence you wish to submit, to: Safe and Sustainable Travel Team, Environment and Transport Department, Leicestershire County Council, County Hall, Glenfield, Leicester, LE3 8RJ.

I/We Iain Cox  
Market Harborough

hereby apply for an Order under Section 53(2) of the Wildlife and Countryside Act 1981, modifying the Definitive Map and Statement for the area by

\*adding a footpath/bridleway/restricted byway/byway open to all traffic

~~\*deleting a footpath/bridleway/restricted byway/byway open to all traffic~~

\*upgrading a footpath/bridleway/restricted byway

~~\*downgrading a bridleway/restricted byway/byway open to all traffic~~

\*varying the particulars in the Definitive Statement relating to a footpath/bridleway/restricted byway/byway open to all traffic

(\*delete as appropriate)

which runs from A  
to B

as shown on the attached plan.

I/We attach copies of the following documentary evidence (including statements of witnesses) in support of this application:

List of Documents

MAP  
.....  
.....  
.....  
.....

Signed  Dated 12/2/26

**How we use your information**  
Any information you provide will be used in accordance with current data protection regulations and other relevant legislation. The information will be used to consider your application for a Definitive Map Modification Order. A copy of your application (including your name and address) will be published online in order to meet statutory requirements. Other personal details (such as telephone numbers, email addresses and signatures) will be removed before publication.

**APPLICATION FOR DEFINITIVE MAP MODIFICATION ORDER**

WILDLIFE AND COUNTRYSIDE ACT 1981  
DEFINITIVE MAP AND STATEMENT FOR THE COUNTY OF LEICESTERSHIRE

Please complete this form and return it together with Form PT636, and any evidence you wish to submit, to: Safe and Sustainable Travel Team, Environment and Transport Department, Leicestershire County Council, County Hall, Glenfield, Leicester, LE3 8RJ.

I/We Stephen + Sally Gardner Karen Cox  
of Briery Farm, Harborough Rd, East Farndon  
45 B 45 Blackhorse Drive, Market Harborough  
hereby apply for an Order under Section 53(2) of the Wildlife and Countryside Act 1981,  
modifying the Definitive Map and Statement for the area by

- \*adding a footpath/bridleway/restricted byway/byway open to all traffic
- \*deleting a footpath/bridleway/restricted byway/byway open to all traffic
- \*upgrading a footpath/bridleway/restricted byway
- \*downgrading a bridleway/restricted byway/byway open to all traffic
- \*varying the particulars in the Definitive Statement relating to a footpath/bridleway/restricted byway/byway open to all traffic

(\*delete as appropriate)


which runs from A  
to B

as shown on the attached plan.

I/We attach copies of the following documentary evidence (including statements of witnesses) in support of this application:

List of Documents

MAP  
.....  
.....  
.....  
.....  
.....

Signed  Dated 13/12/26

**How we use your information**

Any information you provide will be used in accordance with current data protection regulations and other relevant legislation. The information will be used to consider your application for a Definitive Map Modification Order. A copy of your application (including your name and address) will be published online in order to meet statutory requirements. Other personal details (such as telephone numbers, email addresses and signatures) will be removed before publication.

**APPLICATION FOR DEFINITIVE MAP MODIFICATION ORDER**

WILDLIFE AND COUNTRYSIDE ACT 1981  
DEFINITIVE MAP AND STATEMENT FOR THE COUNTY OF LEICESTERSHIRE

Please complete this form and return it together with Form PT636, and any evidence you wish to submit, to: Safe and Sustainable Travel Team, Environment and Transport Department , Leicestershire County Council, County Hall, Glenfield, Leicester, LE3 8RJ.

I/We Robbins Nom's  
of Market Harborough

hereby apply for an Order under Section 53(2) of the Wildlife and Countryside Act 1981, modifying the Definitive Map and Statement for the area by

\*adding a footpath/bridleway/restricted byway/byway open to all traffic

~~\*deleting a footpath/bridleway/restricted byway/byway open to all traffic~~

~~\*upgrading a footpath/bridleway/restricted-byway~~

~~\*downgrading a bridleway/restricted-byway/byway open to all traffic~~

\*varying the particulars in the Definitive Statement relating to a footpath/bridleway/restricted byway/byway open to all traffic

(\*delete as appropriate)

which runs from A  
to B


as shown on the attached plan.

I/We attach copies of the following documentary evidence (including statements of witnesses) in support of this application:

List of Documents

MAP.

.....  
.....  
.....  
.....

Signed...  Dated 7/9/25

**How we use your information**

Any information you provide will be used in accordance with current data protection regulations and other relevant legislation. The information will be used to consider your application for a Definitive Map Modification Order. A copy of your application (including your name and address) will be published online in order to meet statutory requirements. Other personal details (such as telephone numbers, email addresses and signatures) will be removed before publication.

MAP 2.

(B)



(A)

St Pauls



Footpath route along field edge that avoids flooded railway path.



G.A. Bely.