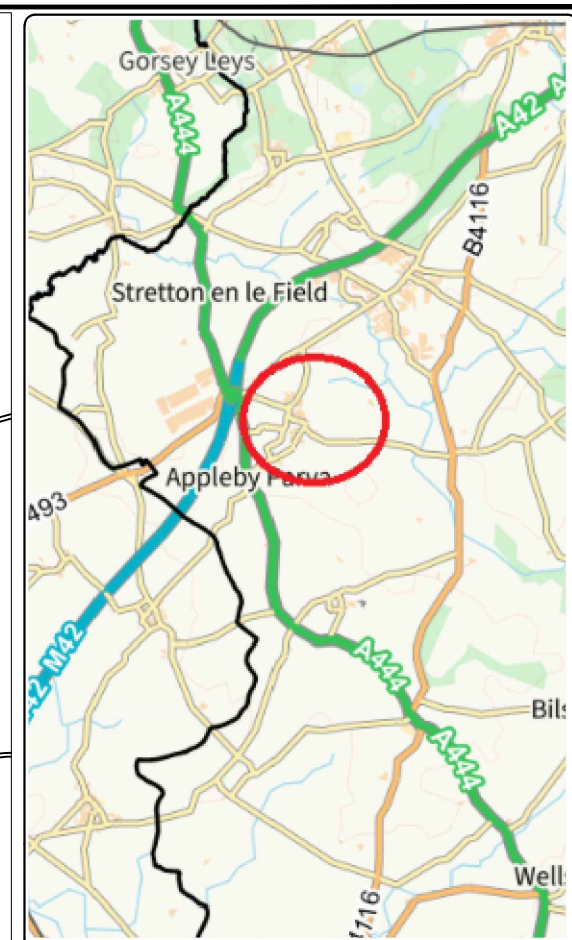
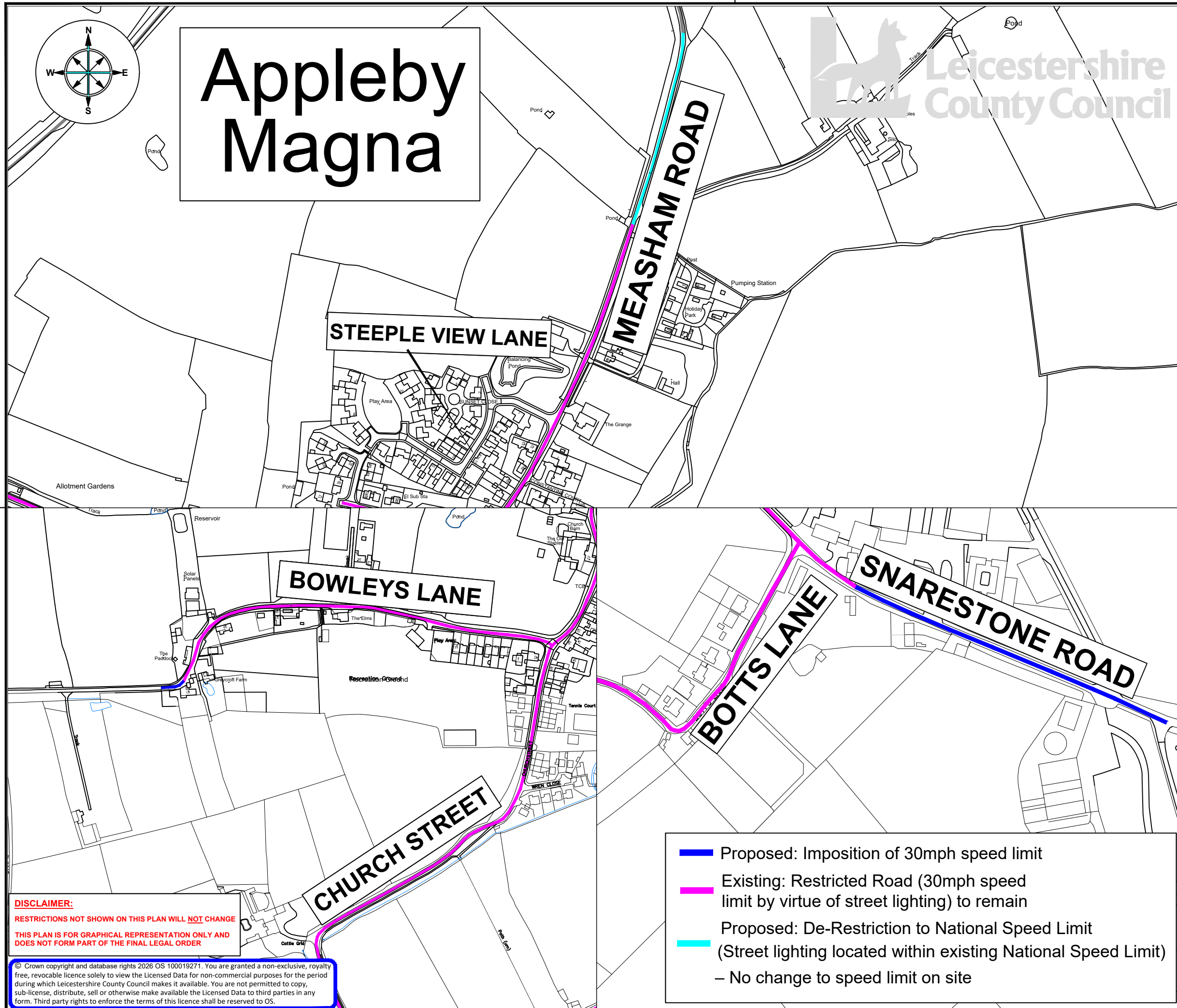


Appleby Magna



ENVIRONMENT AND
TRANSPORT DEPARTMENT

ANN CARRUTHERS
DIRECTOR

NETWORK MANAGEMENT
DEVELOPMENT & GROWTH

APPLEBY MAGNA

TITLE:
APPLEBY MAGNA SPEED LIMIT PROPOSALS

DRAWING NUMBER SCALE

TM5168/T1/1/1/NWL NTS

PREPARED BY: N NARMA DATE: FEB 2026

CHECKED BY: S BURT SIZE: A3

APPROVED BY: S MERRIGAN CORR. FILE:

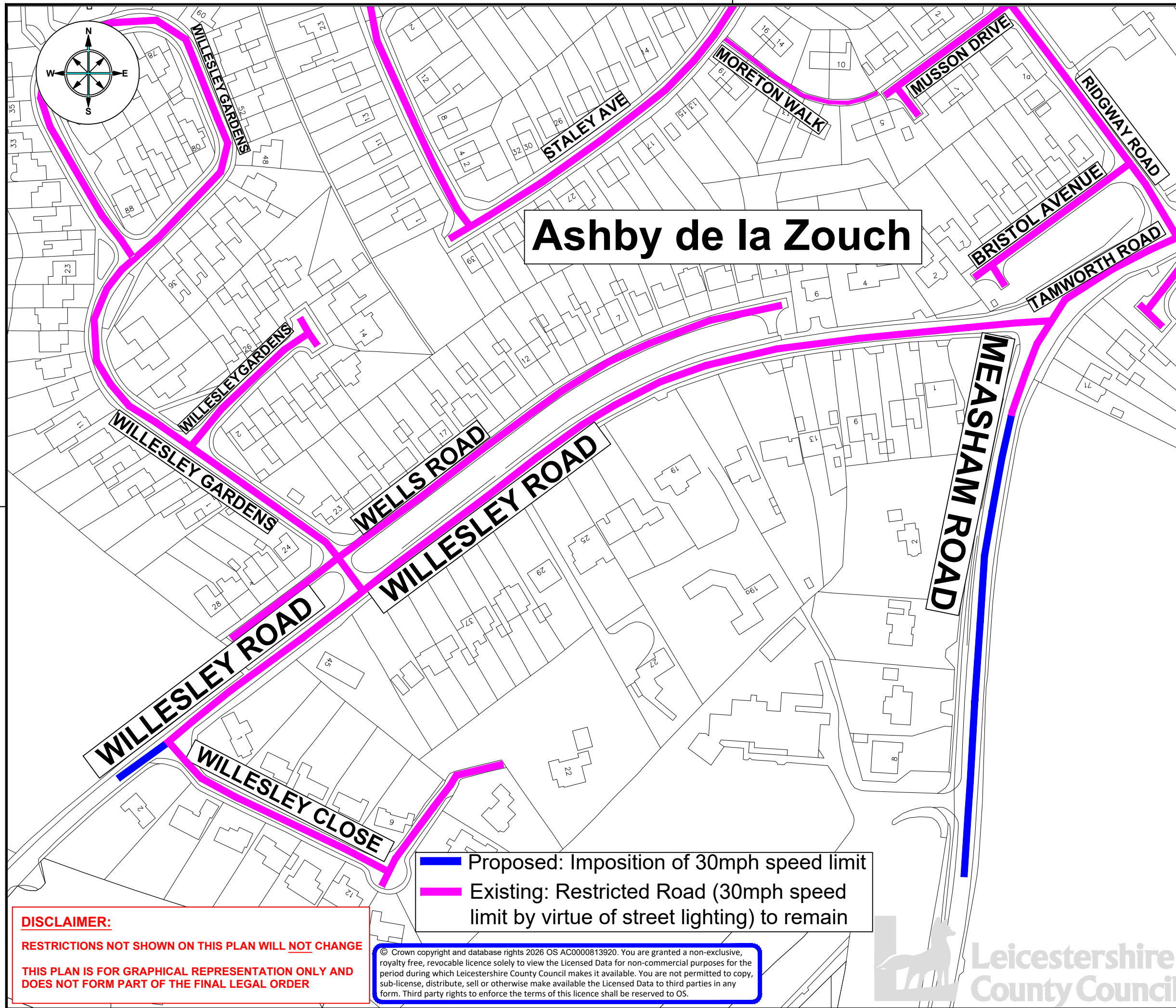
COUNTY HALL * GLENFIELD * LEICESTER * LE3 8ST
Tel: 01163 050001

www.leicestershire.gov.uk

DISCLAIMER:
RESTRICTIONS NOT SHOWN ON THIS PLAN WILL **NOT** CHANGE
THIS PLAN IS FOR GRAPHICAL REPRESENTATION ONLY AND
DOES NOT FORM PART OF THE FINAL LEGAL ORDER

© Crown copyright and database rights 2026 OS 100019271. You are granted a non-exclusive, royalty free, revocable licence solely to view the Licensed Data for non-commercial purposes for the period during which Leicestershire County Council makes it available. You are not permitted to copy, sub-license, distribute, sell or otherwise make available the Licensed Data to third parties in any form. Third party rights to enforce the terms of this licence shall be reserved to OS.

- Proposed: Imposition of 30mph speed limit
- Existing: Restricted Road (30mph speed limit by virtue of street lighting) to remain
- Proposed: De-Restriction to National Speed Limit (Street lighting located within existing National Speed Limit)
- No change to speed limit on site

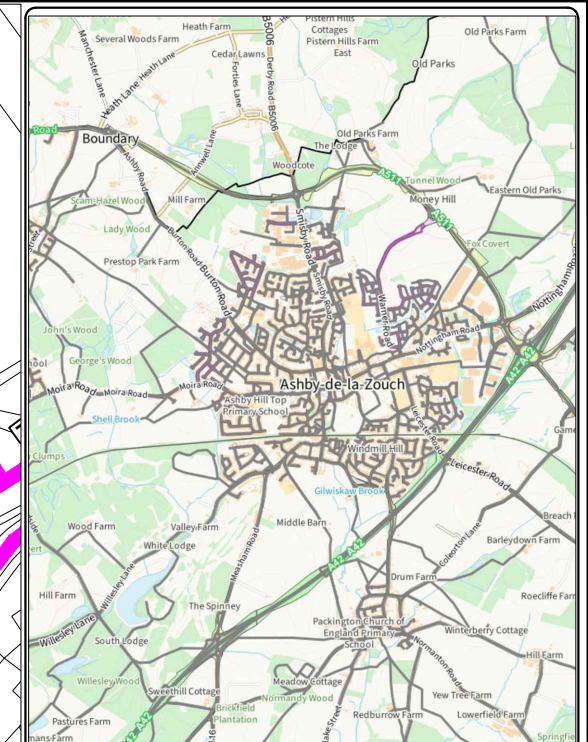


Ashby de la Zouch

- Proposed: Imposition of 30mph speed limit
- Existing: Restricted Road (30mph speed limit by virtue of street lighting) to remain

© Crown copyright and database rights 2026 OS AC0000813920. You are granted a non-exclusive, royalty free, revocable licence solely to view the Licensed Data for non-commercial purposes for the period during which Leicestershire County Council makes it available. You are not permitted to copy, sub-licence, distribute, sell or otherwise make available the Licensed Data to third parties in any form. Third party rights to enforce the terms of this licence shall be reserved to OS.

DISCLAIMER:
 RESTRICTIONS NOT SHOWN ON THIS PLAN WILL NOT CHANGE
 THIS PLAN IS FOR GRAPHICAL REPRESENTATION ONLY AND DOES NOT FORM PART OF THE FINAL LEGAL ORDER



**ENVIRONMENT AND
 TRANSPORT DEPARTMENT**

**ANN CARRUTHERS
 DIRECTOR**

**NETWORK MANAGEMENT
 DEVELOPMENT & GROWTH**

ASHBY DE LA ZOUC

**TITLE:
 ASHBY DE LA ZOUC SPEED LIMIT PROPOSALS**

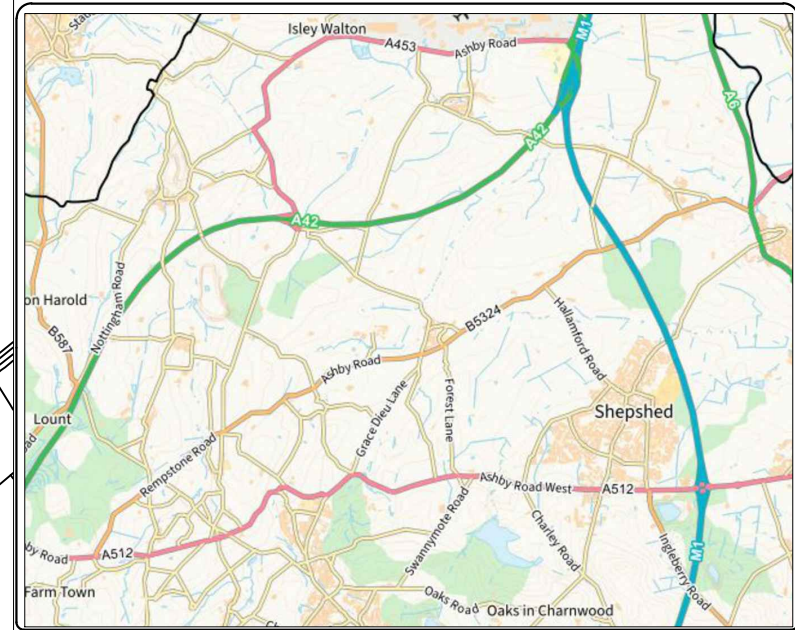
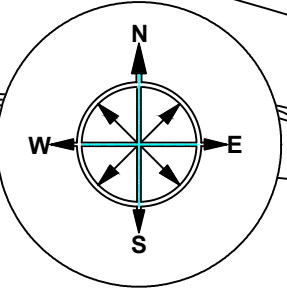
DRAWING NUMBER	SCALE
TM5168/T1/1/2/NWL	NTS
PREPARED BY: D SAVILLE	DATE: JAN 2026
CHECKED BY: S BURT	SIZE: A3
APPROVED BY: S MERRIGAN	CORR. FILE:

COUNTY HALL * GLENFIELD * LEICESTER * LE3 8ST
 Tel: 01163 050001

www.leicestershire.gov.uk



BELTON



**ENVIRONMENT AND
TRANSPORT DEPARTMENT**

**ANN CARRUTHERS
DIRECTOR**

**NETWORK MANAGEMENT
DEVELOPMENT & GROWTH**

BELTON

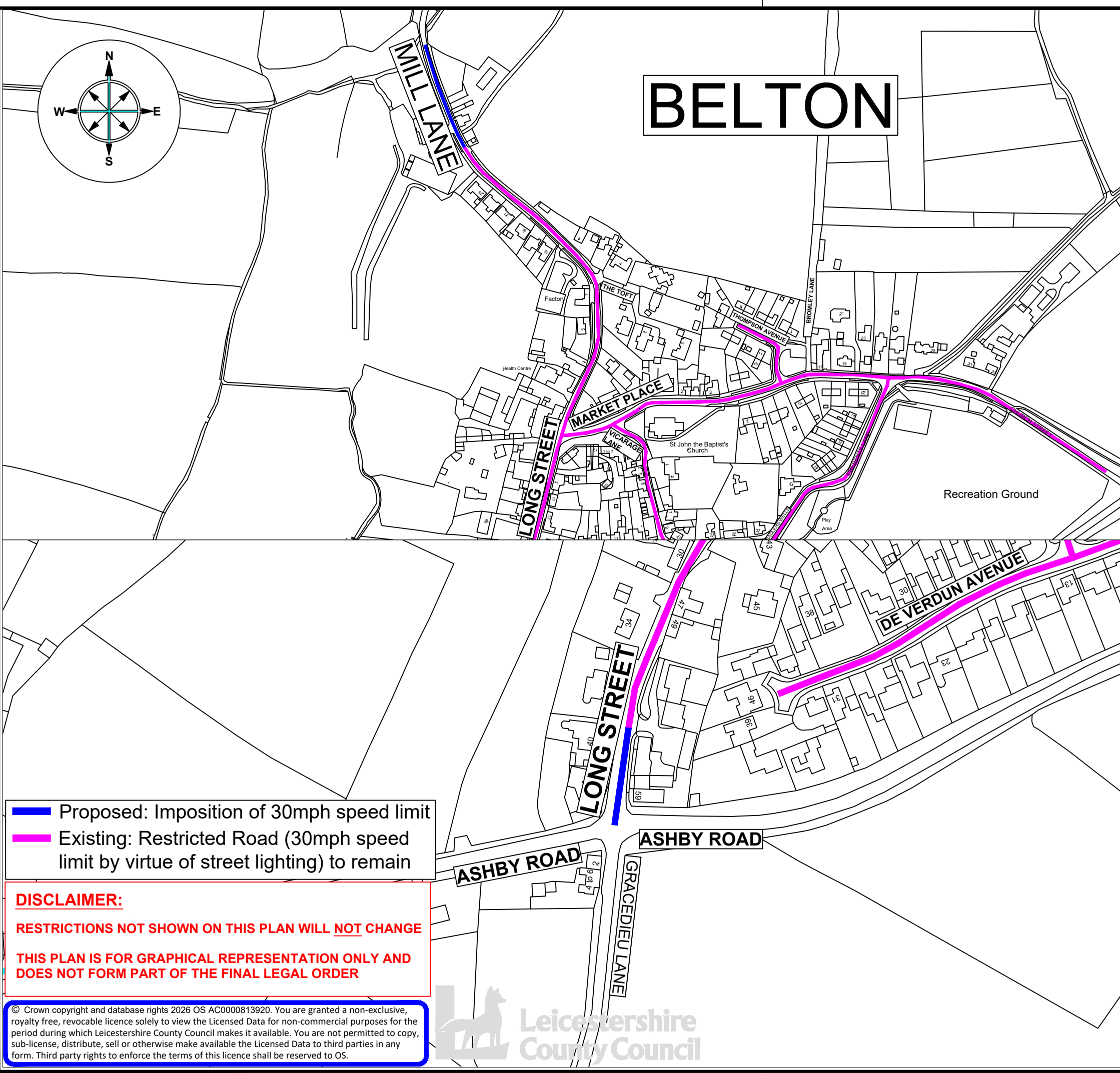
**TITLE:
BELTON SPEED LIMIT PROPOSALS**

DRAWING NUMBER		SCALE	
TM5168/T1/1/4/NWL		NTS	
PREPARED BY:	D SAVILLE	DATE:	FEB 2026
CHECKED BY:	S BURT	SIZE :	A4
APPROVED BY:	S MERRIGAN		

COUNTY HALL * GLENFIELD * LEICESTER * LE3 8ST

Tel:0116 3050001

www.leicestershire.gov.uk

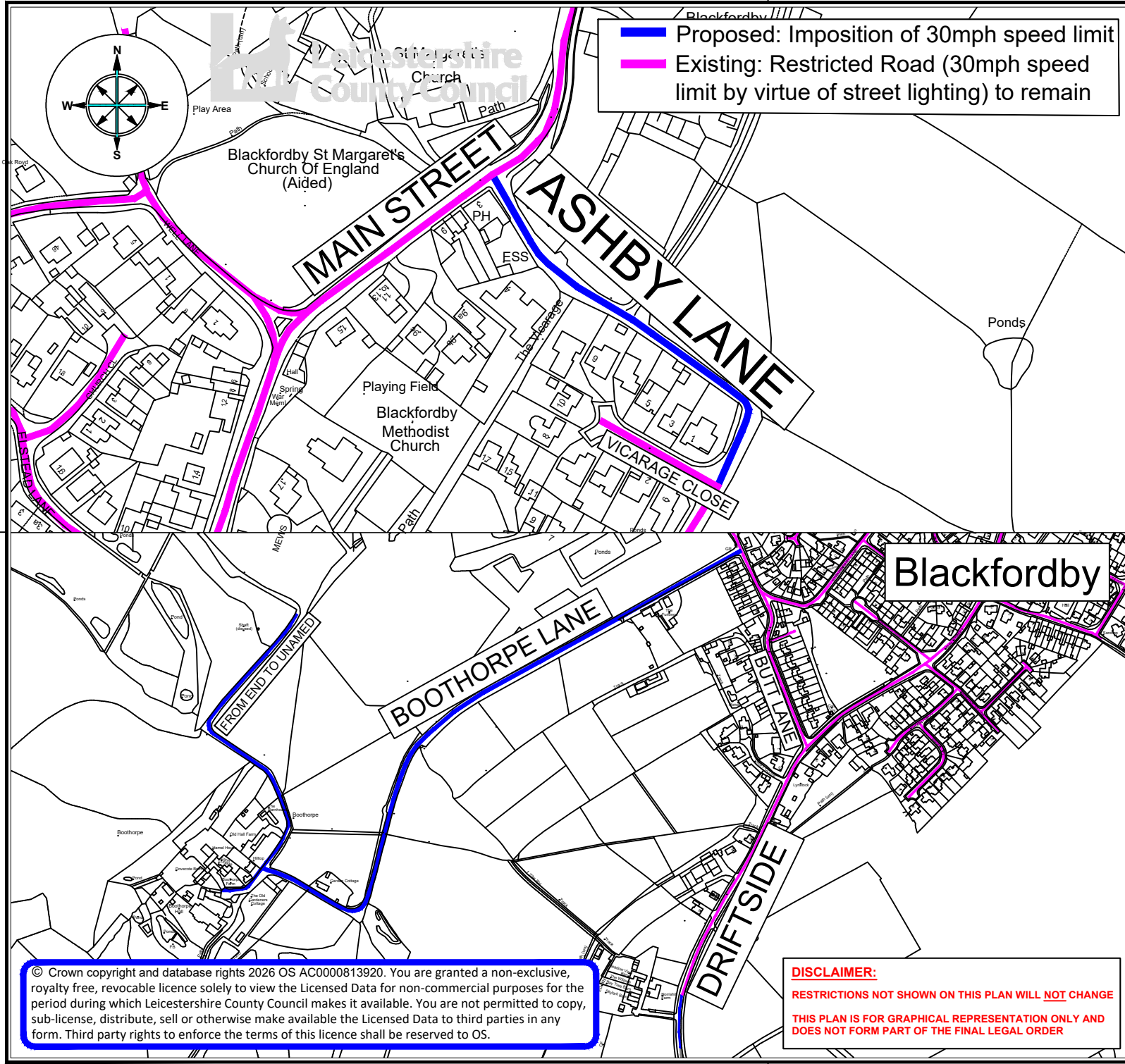


Proposed: Imposition of 30mph speed limit
Existing: Restricted Road (30mph speed limit by virtue of street lighting) to remain

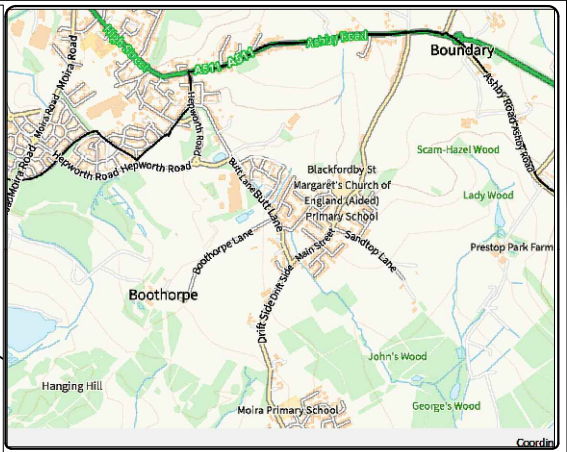
DISCLAIMER:
RESTRICTIONS NOT SHOWN ON THIS PLAN WILL NOT CHANGE
THIS PLAN IS FOR GRAPHICAL REPRESENTATION ONLY AND DOES NOT FORM PART OF THE FINAL LEGAL ORDER

© Crown copyright and database rights 2026 OS AC0000813920. You are granted a non-exclusive, royalty free, revocable licence solely to view the Licensed Data for non-commercial purposes for the period during which Leicestershire County Council makes it available. You are not permitted to copy, sub-license, distribute, sell or otherwise make available the Licensed Data to third parties in any form. Third party rights to enforce the terms of this licence shall be reserved to OS.





— Proposed: Imposition of 30mph speed limit
— Existing: Restricted Road (30mph speed limit by virtue of street lighting) to remain



**ENVIRONMENT AND
TRANSPORT DEPARTMENT**

**ANN CARRUTHERS
DIRECTOR**

**NETWORK MANAGEMENT
DEVELOPMENT & GROWTH**

BLACKFORDBY

**TITLE:
BLACKFORDBY SPEED LIMIT PROPOSALS**

DRAWING NUMBER		SCALE	
TM5168/T1/1/5/NWL		NTS	
PREPARED BY:	N NARMA	DATE:	FEB 2026
CHECKED BY:	S BURT	SIZE :	A4
APPROVED BY:	S MERRIGAN		

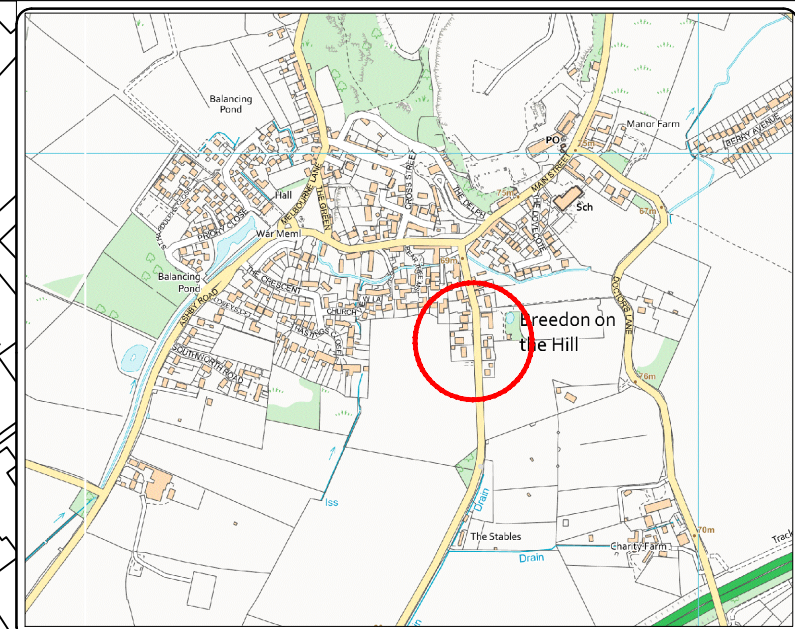
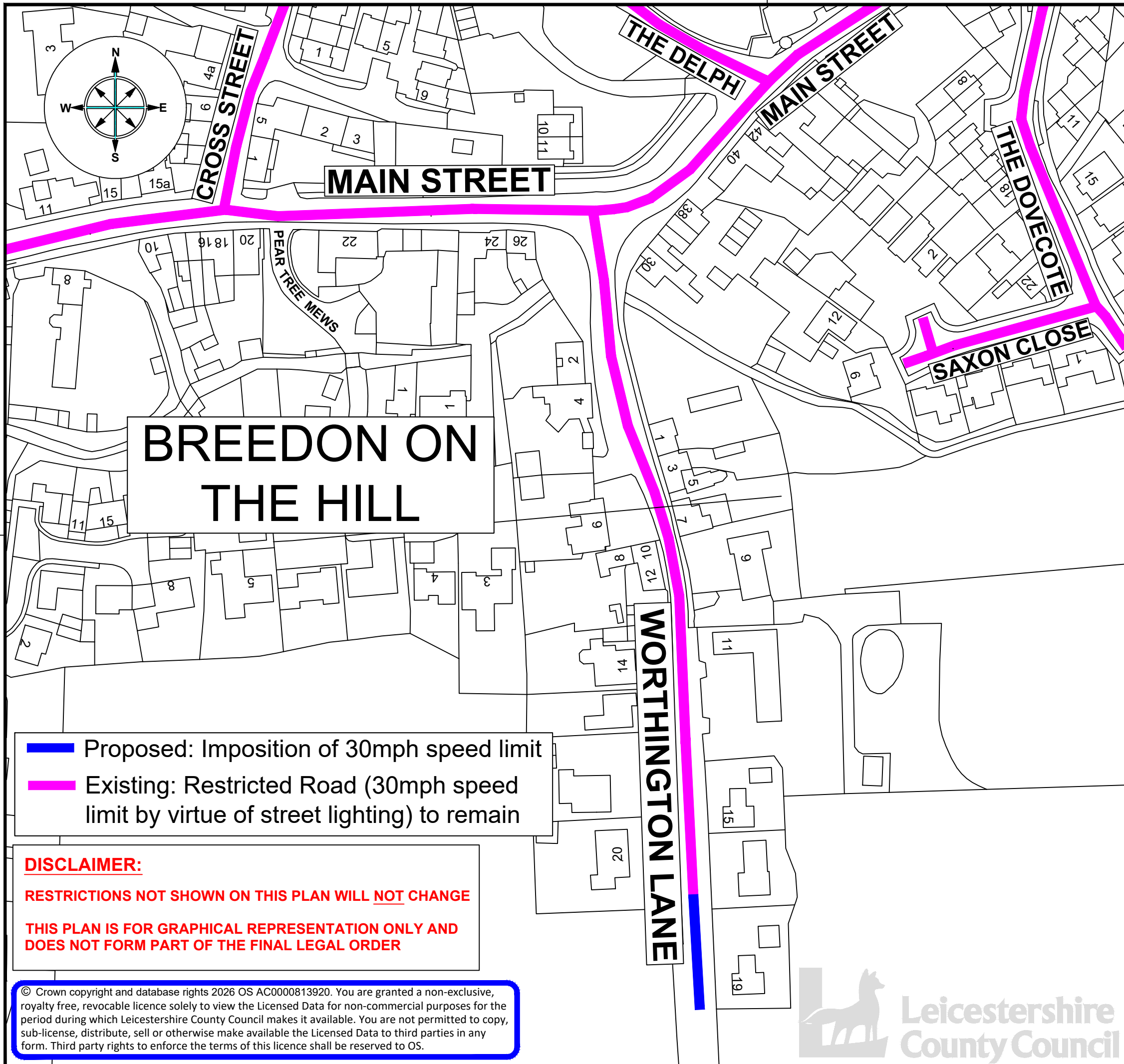
COUNTY HALL * GLENFIELD * LEICESTER * LE3 8ST

Tel:0116 3050001

www.leicestershire.gov.uk

© Crown copyright and database rights 2026 OS AC0000813920. You are granted a non-exclusive, royalty free, revocable licence solely to view the Licensed Data for non-commercial purposes for the period during which Leicestershire County Council makes it available. You are not permitted to copy, sub-license, distribute, sell or otherwise make available the Licensed Data to third parties in any form. Third party rights to enforce the terms of this licence shall be reserved to OS.

DISCLAIMER:
 RESTRICTIONS NOT SHOWN ON THIS PLAN WILL **NOT** CHANGE
 THIS PLAN IS FOR GRAPHICAL REPRESENTATION ONLY AND
 DOES NOT FORM PART OF THE FINAL LEGAL ORDER



**ENVIRONMENT AND
TRANSPORT DEPARTMENT**

**ANN CARRUTHERS
DIRECTOR**

**NETWORK MANAGEMENT
DEVELOPMENT & GROWTH**

BREEDON ON THE HILL

TITLE:
BREEDON ON THE HILL SPEED LIMIT PROPOSALS

DRAWING NUMBER		SCALE	
TM5168/T1/1/6/NWL		NTS	
PREPARED BY:	D SAVILLE	DATE:	JAN 2026
CHECKED BY:	S BURT	SIZE :	A4
APPROVED BY:	S MERRIGAN		

COUNTY HALL * GLENFIELD * LEICESTER * LE3 8ST

Tel:0116 3050001

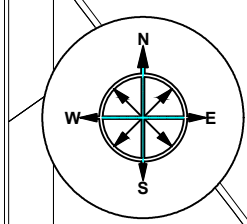
www.leicestershire.gov.uk

- Proposed: Imposition of 30mph speed limit
- Existing: Restricted Road (30mph speed limit by virtue of street lighting) to remain

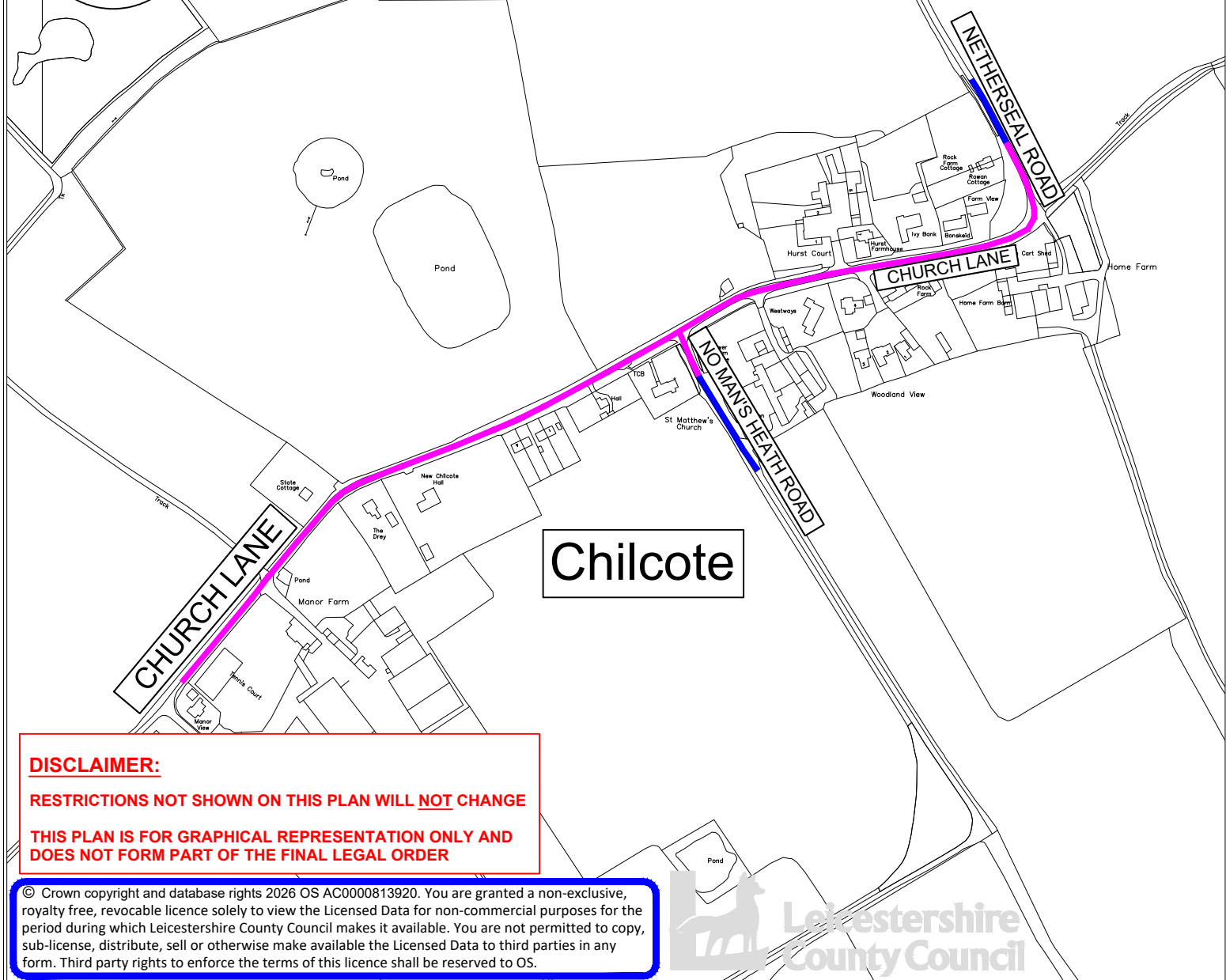
DISCLAIMER:
RESTRICTIONS NOT SHOWN ON THIS PLAN WILL NOT CHANGE
THIS PLAN IS FOR GRAPHICAL REPRESENTATION ONLY AND DOES NOT FORM PART OF THE FINAL LEGAL ORDER

© Crown copyright and database rights 2026 OS AC0000813920. You are granted a non-exclusive, royalty free, revocable licence solely to view the Licensed Data for non-commercial purposes for the period during which Leicestershire County Council makes it available. You are not permitted to copy, sub-license, distribute, sell or otherwise make available the Licensed Data to third parties in any form. Third party rights to enforce the terms of this licence shall be reserved to OS.





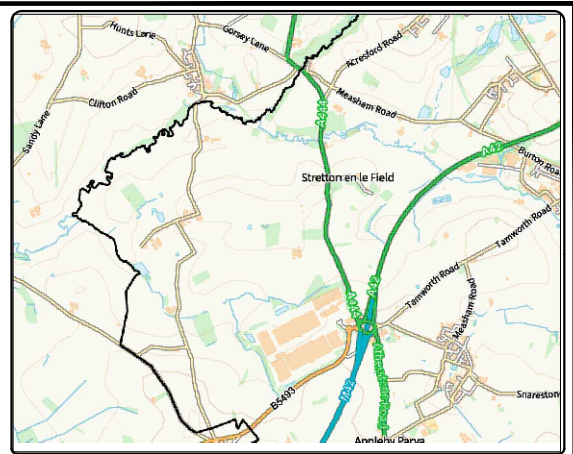
█ Proposed: Imposition of 30mph speed limit
█ Existing: Restricted Road (30mph speed limit by virtue of street lighting) to remain



Chilcote

DISCLAIMER:
 RESTRICTIONS NOT SHOWN ON THIS PLAN WILL NOT CHANGE
 THIS PLAN IS FOR GRAPHICAL REPRESENTATION ONLY AND DOES NOT FORM PART OF THE FINAL LEGAL ORDER

© Crown copyright and database rights 2026 OS AC0000813920. You are granted a non-exclusive, royalty free, revocable licence solely to view the Licensed Data for non-commercial purposes for the period during which Leicestershire County Council makes it available. You are not permitted to copy, sub-license, distribute, sell or otherwise make available the Licensed Data to third parties in any form. Third party rights to enforce the terms of this licence shall be reserved to OS.



ENVIRONMENT AND TRANSPORT DEPARTMENT

ANN CARRUTHERS DIRECTOR

NETWORK MANAGEMENT DEVELOPMENT & GROWTH

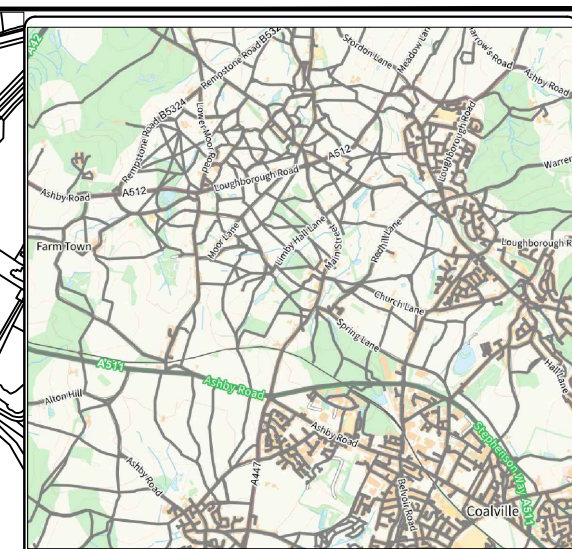
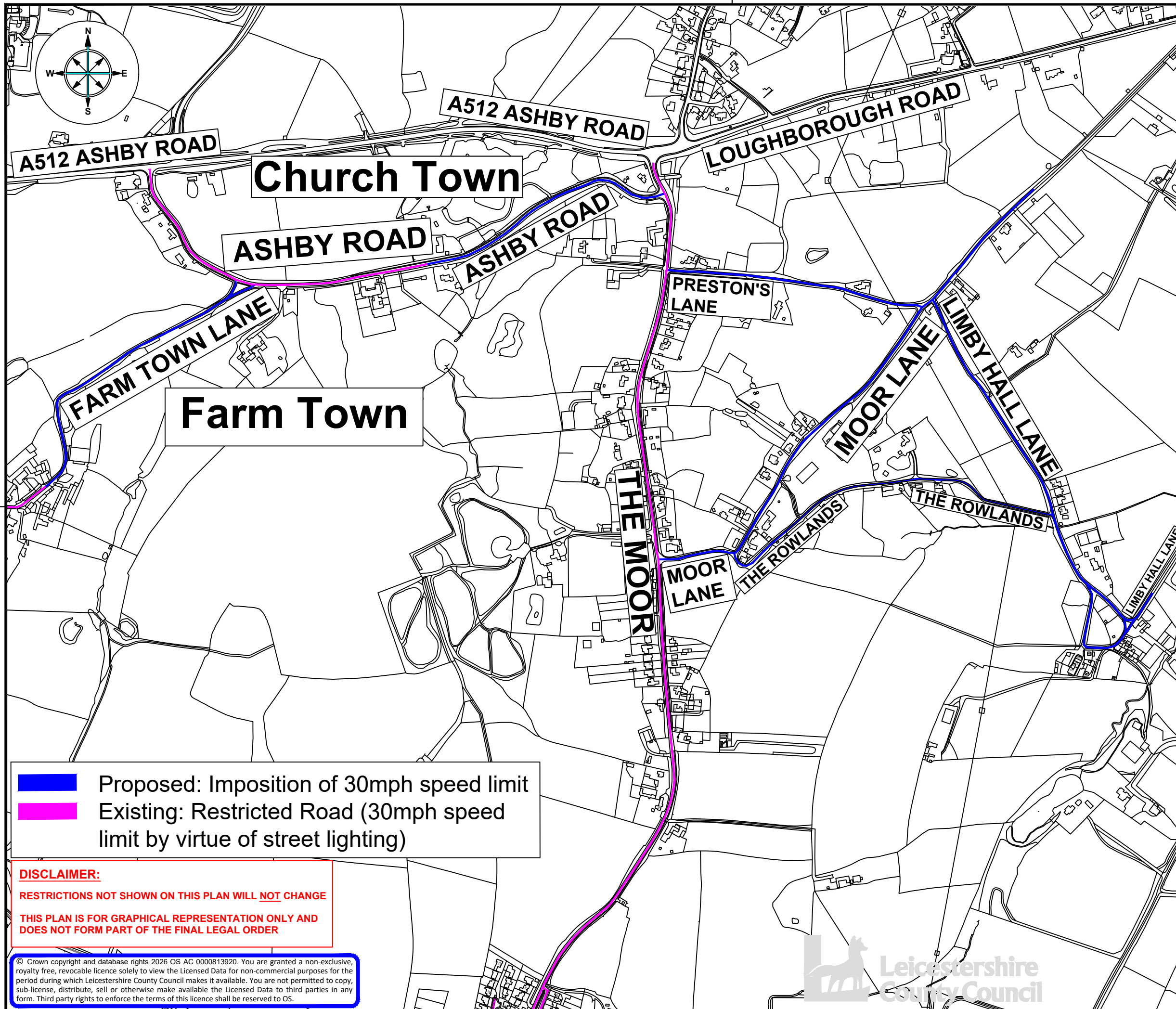
CHILCOTE

TITLE: CHILCOTE SPEED LIMIT PROPOSALS

DRAWING NUMBER		SCALE	
TM5168/T1/1/7/NWL		NTS	
PREPARED BY:	N NARMA	DATE:	FEB 2026
CHECKED BY:	S BURT	SIZE :	A4
APPROVED BY:	S MERRIGAN		

COUNTY HALL * GLENFIELD * LEICESTER * LE3 8ST
 Tel:0116 3050001

www.leicestershire.gov.uk



**Leicestershire
County Council**

**ENVIRONMENT AND
TRANSPORT DEPARTMENT**

**ANN CARRUTHERS
DIRECTOR**

**NETWORK MANAGEMENT
DEVELOPMENT & GROWTH**

CHURCH TOWN & FARM TOWN

TITLE:
**CHURCH TOWN & FARM TOWN
SPEED LIMIT PROPOSALS**

DRAWING NUMBER	SCALE
TM5168/T1/1/8/MWL	NTS
PREPARED BY: D SAVILLE	DATE: MARCH 2026
CHECKED BY: S BURT	SIZE: A3
APPROVED BY: S MERRIGAN	CORR. FILE:

COUNTY HALL * GLENFIELD * LEICESTER * LE3 8ST
Tel: 01163 050001

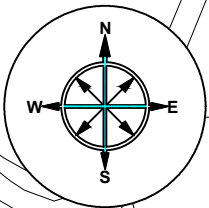
www.leicestershire.gov.uk



Proposed: Imposition of 30mph speed limit
Existing: Restricted Road (30mph speed limit by virtue of street lighting)

DISCLAIMER:
RESTRICTIONS NOT SHOWN ON THIS PLAN WILL NOT CHANGE
THIS PLAN IS FOR GRAPHICAL REPRESENTATION ONLY AND DOES NOT FORM PART OF THE FINAL LEGAL ORDER

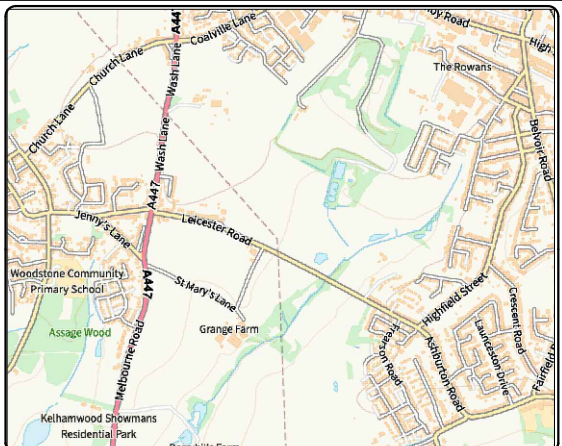
© Crown copyright and database rights 2026 OS AC 0000813920. You are granted a non-exclusive, royalty free, revocable licence solely to view the Licensed Data for non-commercial purposes for the period during which Leicestershire County Council makes it available. You are not permitted to copy, sub-license, distribute, sell or otherwise make available the Licensed Data to third parties in any form. Third party rights to enforce the terms of this licence shall be reserved to OS.





-  Proposed: Imposition of 30mph speed limit
-  Existing: Restricted Road (30mph speed limit by virtue of street lighting) to remain

COALVILLE



**ENVIRONMENT AND
TRANSPORT DEPARTMENT**

**ANN CARRUTHERS
DIRECTOR**

**NETWORK MANAGEMENT
DEVELOPMENT & GROWTH**

COALVILLE

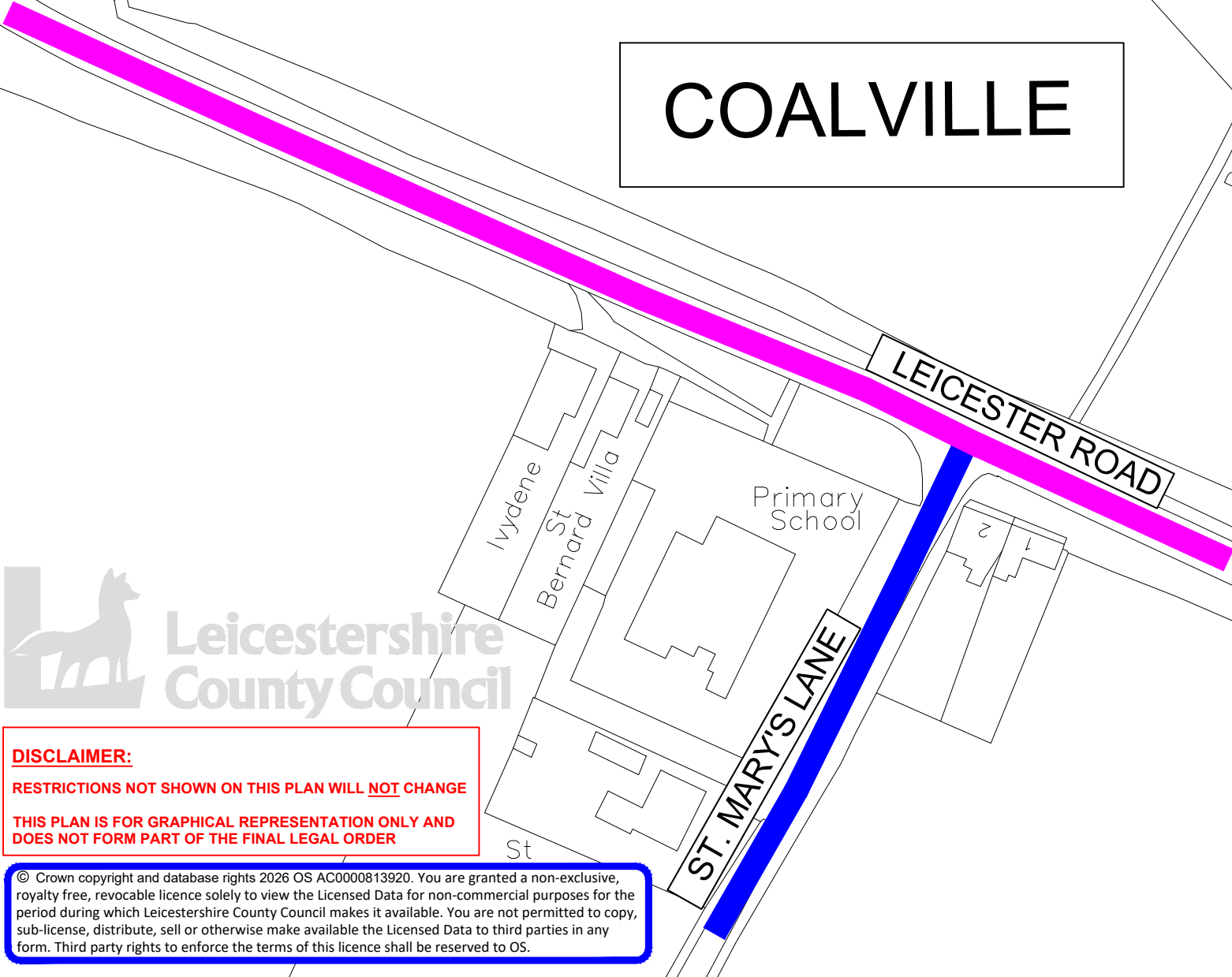
**TITLE:
COALVILLE SPEED LIMIT PROPOSALS**

DRAWING NUMBER		SCALE	
TM5168/T1/1/9/NWL		NTS	
PREPARED BY:	N NARMA	DATE:	FEB 2026
CHECKED BY:	S BURT	SIZE :	A4
APPROVED BY:	S MERRIGAN		

COUNTY HALL * GLENFIELD * LEICESTER * LE3 8ST

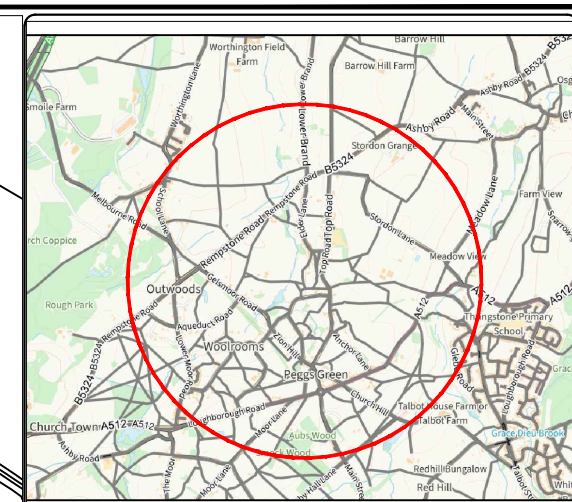
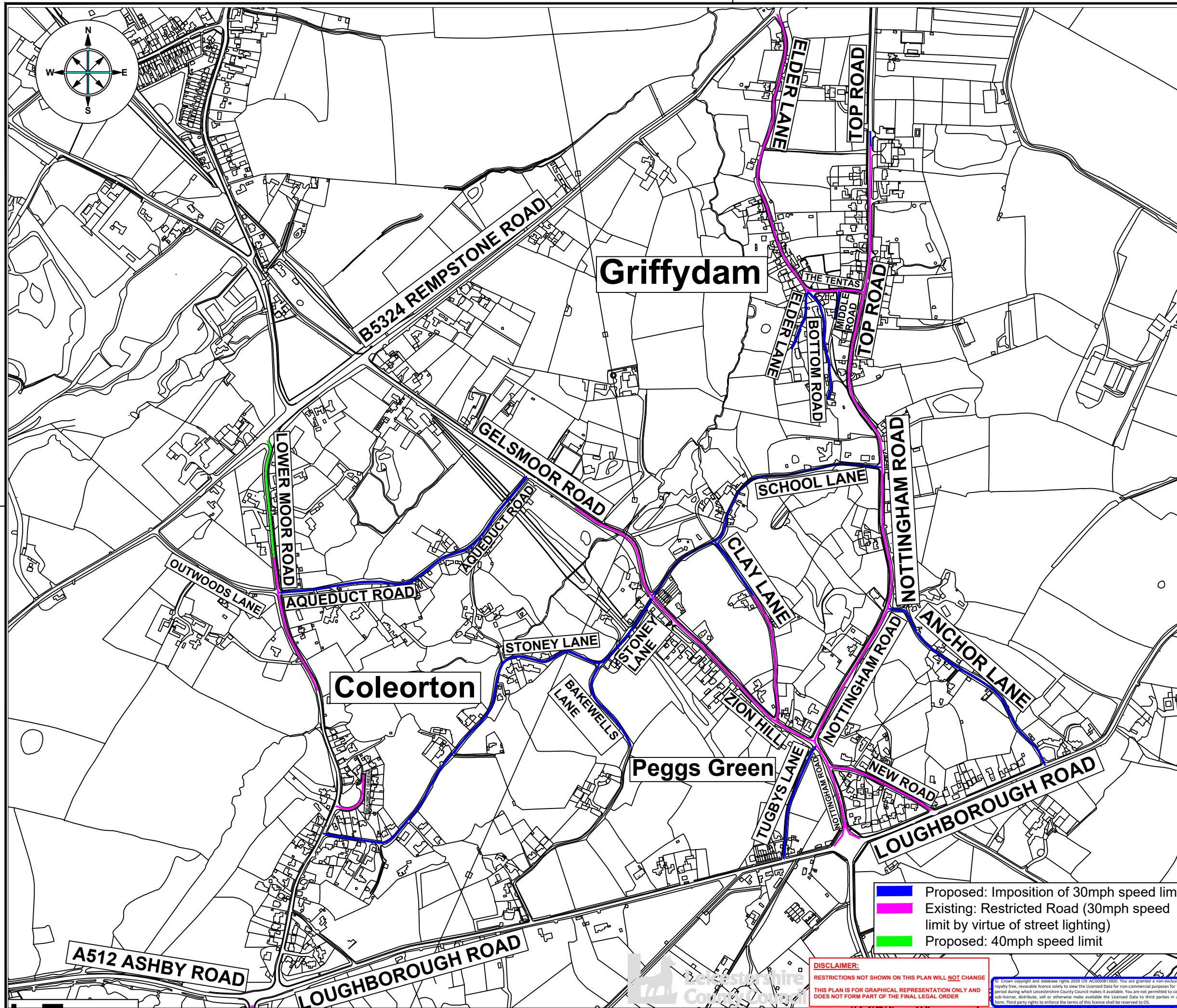
Tel:0116 3050001

www.leicestershire.gov.uk



DISCLAIMER:
RESTRICTIONS NOT SHOWN ON THIS PLAN WILL NOT CHANGE
THIS PLAN IS FOR GRAPHICAL REPRESENTATION ONLY AND DOES NOT FORM PART OF THE FINAL LEGAL ORDER

© Crown copyright and database rights 2026 OS AC0000813920. You are granted a non-exclusive, royalty free, revocable licence solely to view the Licensed Data for non-commercial purposes for the period during which Leicestershire County Council makes it available. You are not permitted to copy, sub-license, distribute, sell or otherwise make available the Licensed Data to third parties in any form. Third party rights to enforce the terms of this licence shall be reserved to OS.



ENVIRONMENT AND
TRANSPORT DEPARTMENT

ANN CARRUTHERS
DIRECTOR

NETWORK MANAGEMENT
DEVELOPMENT & GROWTH

COLEORTON, PEGGS GREEN & GRIFFYDAM

TITLE:
COLEORTON, PEGGS GREEN & GRIFFYDAM
SPEED LIMIT PROPOSALS

DRAWING NUMBER SCALE

TM5168/T1/1/10/NWL NTS

PREPARED BY: D SAVILLE DATE: MARCH 2026

CHECKED BY: S BURT SIZE: A3

APPROVED BY: S MERRIGAN CORR. FILE:

COUNTY HALL * GLENFIELD * LEICESTER * LE3 8ST
Tel: 01163 050001

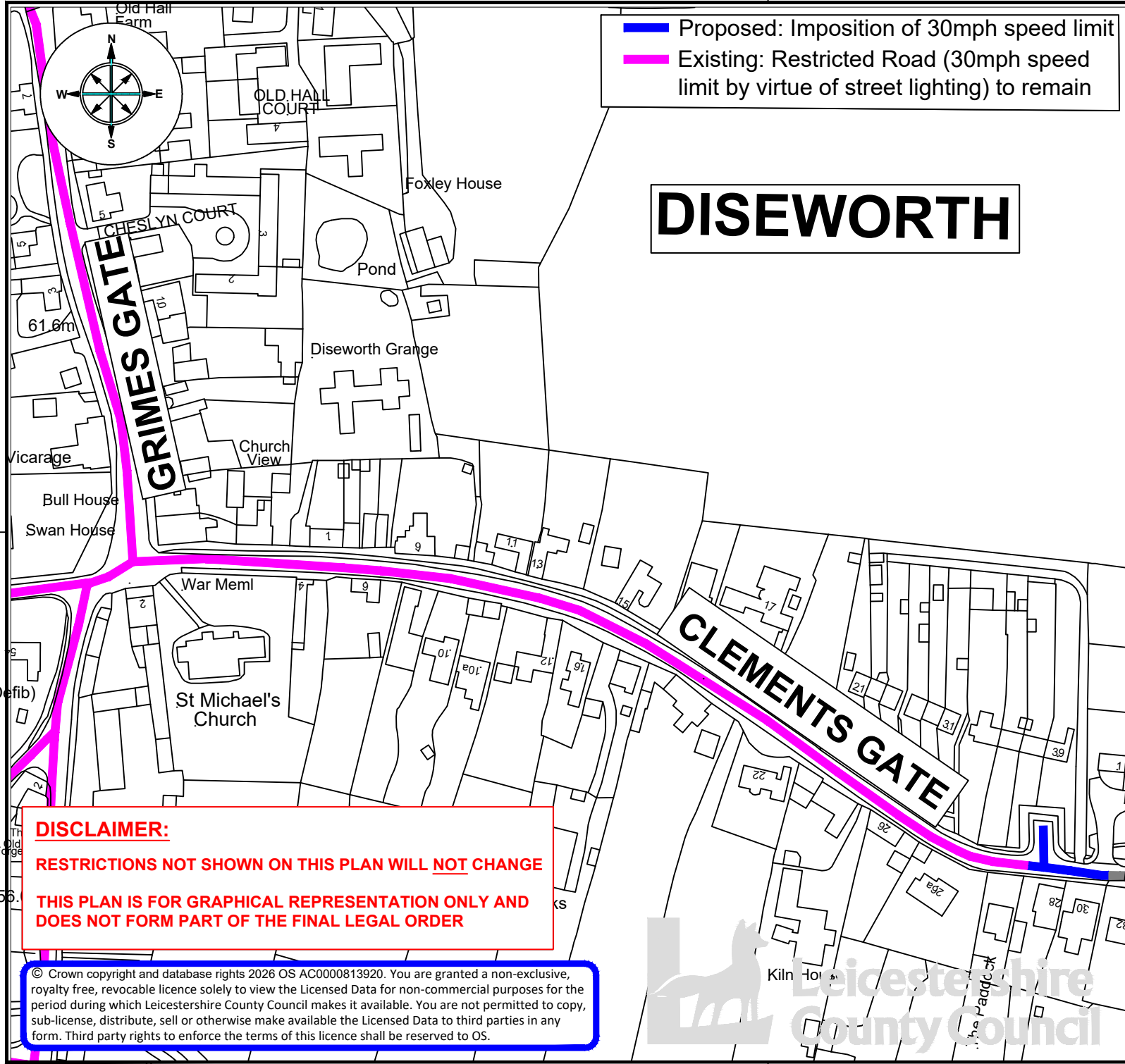
www.leicestershire.gov.uk

- █ Proposed: Imposition of 30mph speed limit
- █ Existing: Restricted Road (30mph speed limit by virtue of street lighting)
- █ Proposed: 40mph speed limit

DISCLAIMER:
RESTRICTIONS NOT SHOWN ON THIS PLAN WILL NOT CHANGE
THIS PLAN IS FOR GRAPHICAL REPRESENTATION ONLY AND DOES NOT FORM PART OF THE FINAL LEGAL ORDER

© Crown copyright and database rights 2020 OS A20000013000. You are granted a non-exclusive, royalty free, revocable licence solely to view the Licensed Data for non-commercial purposes for the period during which Leicestershire County Council makes it available. You are not permitted to copy, re-publish, distribute, sell or otherwise make available the Licensed Data to third parties in any form. Third party rights to enforce the terms of this licence shall be reserved to OS.

rch Town

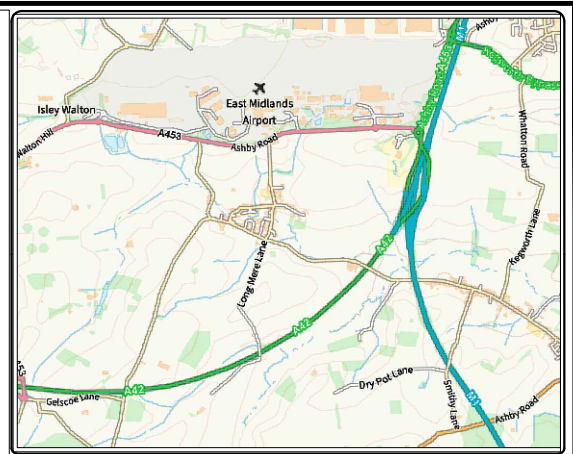


█ Proposed: Imposition of 30mph speed limit
█ Existing: Restricted Road (30mph speed limit by virtue of street lighting) to remain

DISEWORTH

DISCLAIMER:
 RESTRICTIONS NOT SHOWN ON THIS PLAN WILL NOT CHANGE
 THIS PLAN IS FOR GRAPHICAL REPRESENTATION ONLY AND DOES NOT FORM PART OF THE FINAL LEGAL ORDER

© Crown copyright and database rights 2026 OS AC0000813920. You are granted a non-exclusive, royalty free, revocable licence solely to view the Licensed Data for non-commercial purposes for the period during which Leicestershire County Council makes it available. You are not permitted to copy, sub-license, distribute, sell or otherwise make available the Licensed Data to third parties in any form. Third party rights to enforce the terms of this licence shall be reserved to OS.




**Leicestershire
County Council**

**ENVIRONMENT AND
TRANSPORT DEPARTMENT**

**ANN CARRUTHERS
DIRECTOR**

**NETWORK MANAGEMENT
DEVELOPMENT & GROWTH**

DISEWORTH

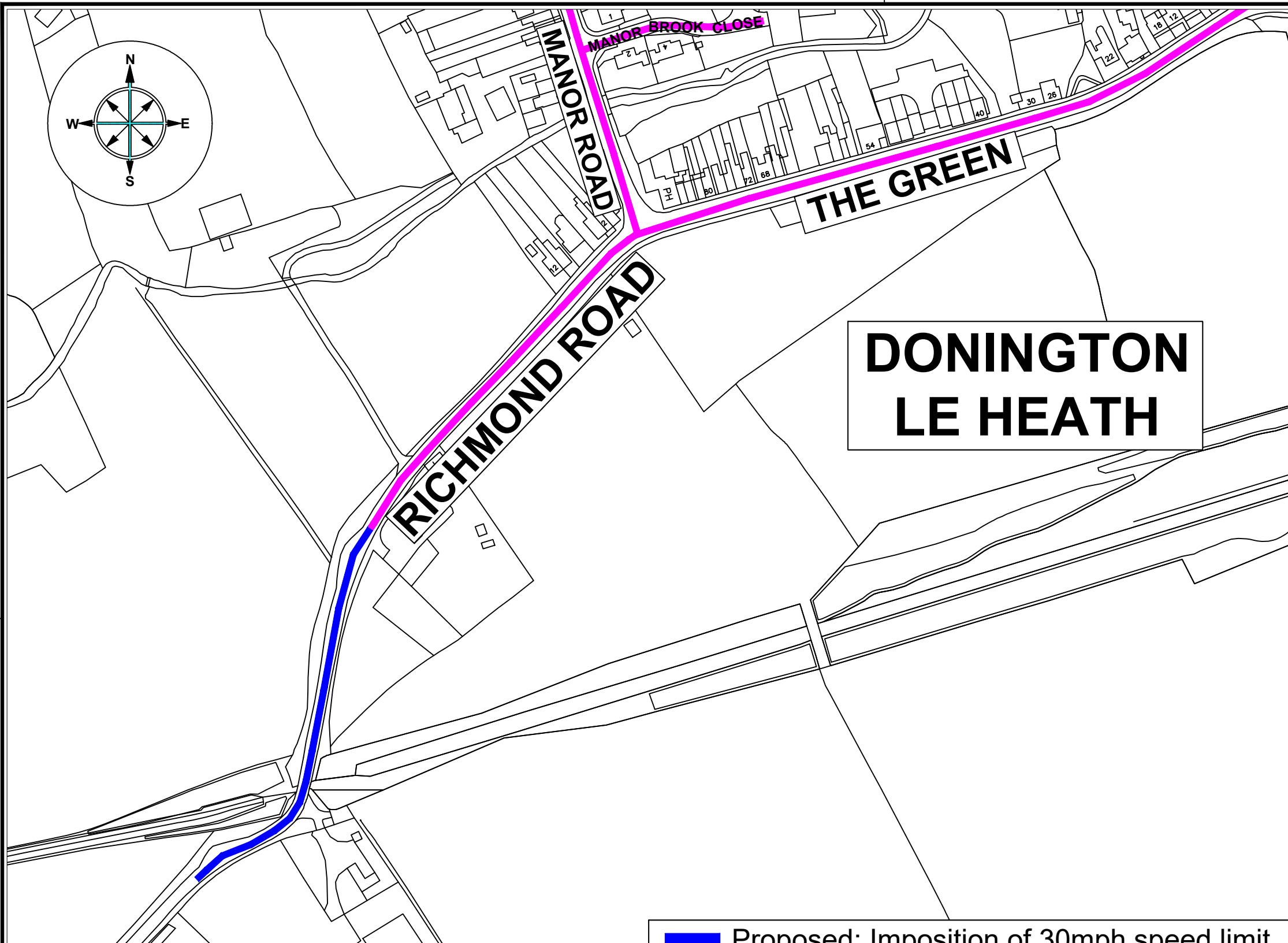
TITLE:
**DISEWORTH SPEED LIMIT PROPOSALS
 LANGLEY CLOSE**

DRAWING NUMBER	SCALE
TM5168/T1/1/11/NWL	NTS
PREPARED BY: N NARMA	DATE: FEB 2026
CHECKED BY: S BURT	SIZE: A4
APPROVED BY: S MERRIGAN	

COUNTY HALL * GLENFIELD * LEICESTER * LE3 8ST
 Tel:0116 3050001

www.leicestershire.gov.uk



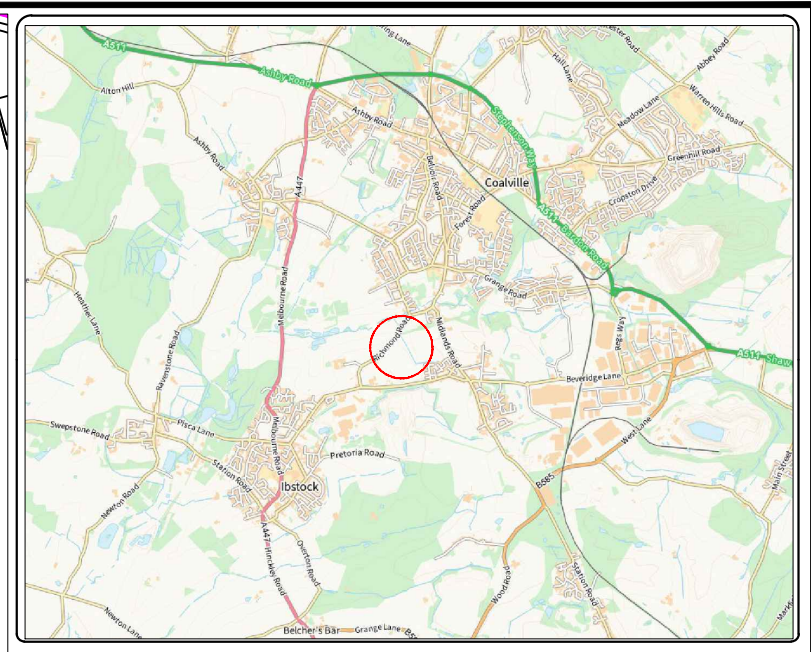


DONINGTON LE HEATH

- Proposed: Imposition of 30mph speed limit
- Existing: Restricted Road (30mph speed limit by virtue of street lighting) to remain

DISCLAIMER:
RESTRICTIONS NOT SHOWN ON THIS PLAN WILL NOT CHANGE
THIS PLAN IS FOR GRAPHICAL REPRESENTATION ONLY AND DOES NOT FORM PART OF THE FINAL LEGAL ORDER

© Crown copyright and database rights 2026 OS AC0000813920. You are granted a non-exclusive, royalty free, revocable licence solely to view the Licensed Data for non-commercial purposes for the period during which Leicestershire County Council makes it available. You are not permitted to copy, sub-license, distribute, sell or otherwise make available the Licensed Data to third parties in any form. Third party rights to enforce the terms of this licence shall be reserved to OS.



**ENVIRONMENT AND
TRANSPORT DEPARTMENT**

**ANN CARRUTHERS
DIRECTOR**

**NETWORK MANAGEMENT
DEVELOPMENT & GROWTH**

DONINGTON LE HEATH

TITLE:
DONINGTON LE HEATH SPEED LIMIT PROPOSALS

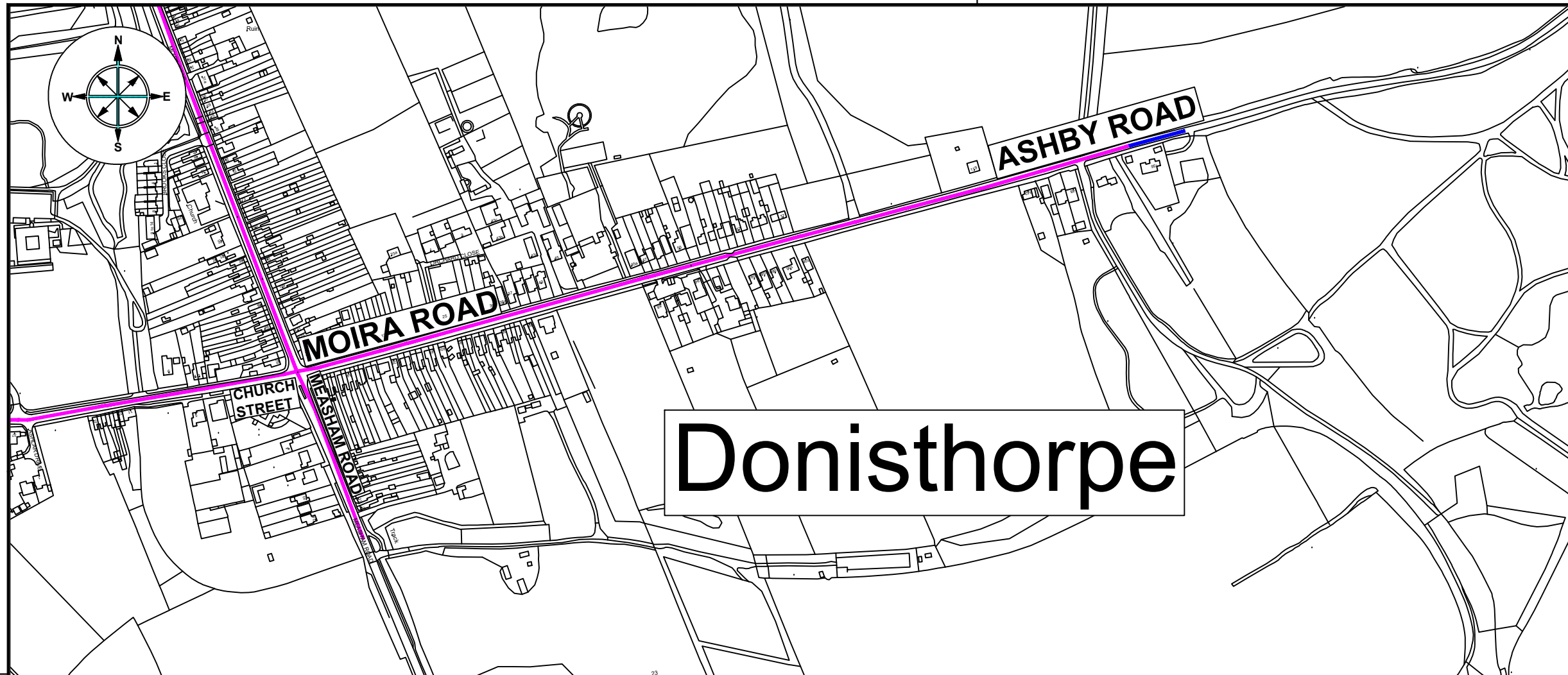
DRAWING NUMBER		SCALE	
TM5168/T1/1/12/NWL		NTS	
PREPARED BY:	D SAVILLE	DATE:	FEB 2026
CHECKED BY:	S BURT	SIZE :	A4
APPROVED BY:	S MERRIGAN		

COUNTY HALL * GLENFIELD * LEICESTER * LE3 8ST

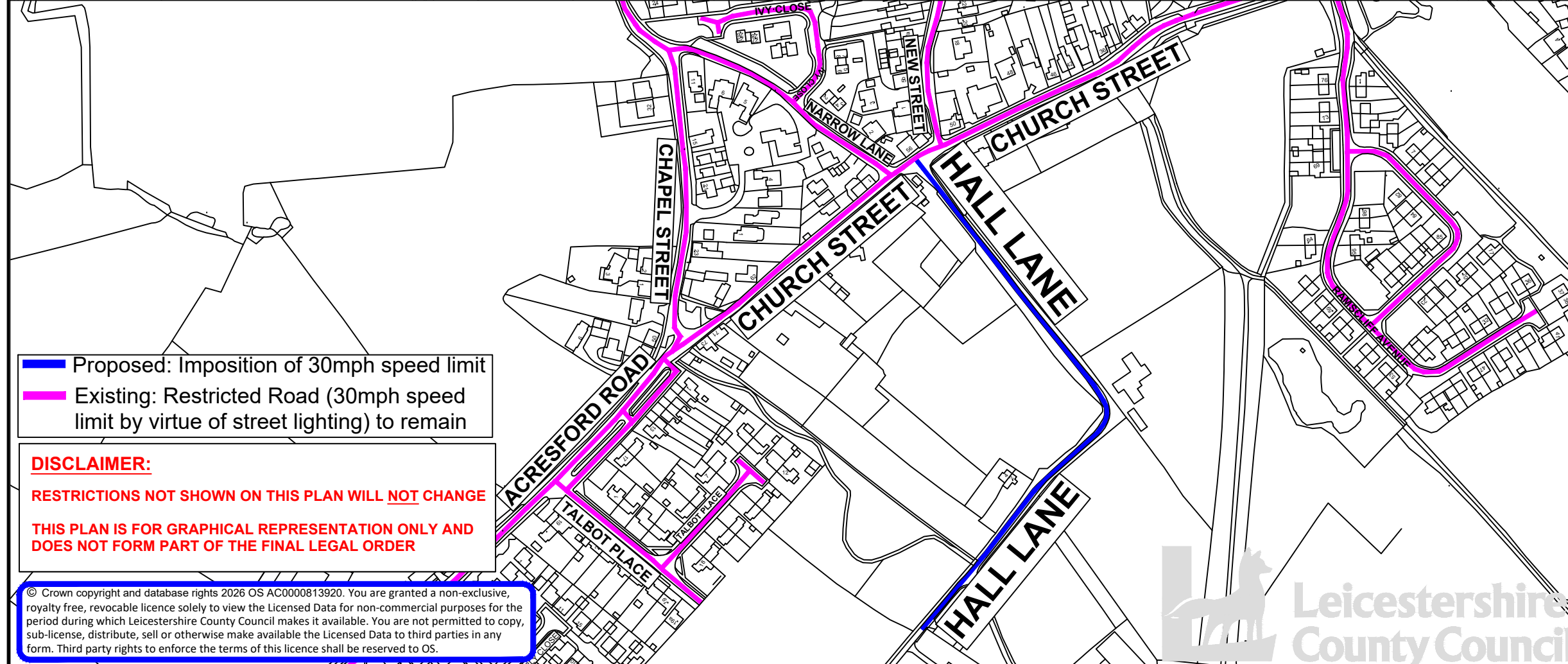
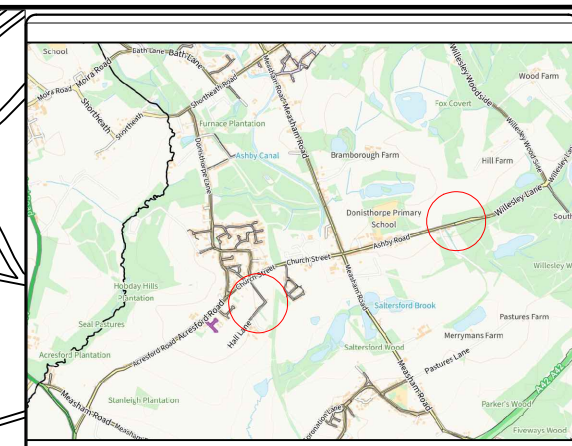
Tel:0116 3050001

www.leicestershire.gov.uk





Donisthorpe



- Proposed: Imposition of 30mph speed limit
- Existing: Restricted Road (30mph speed limit by virtue of street lighting) to remain

DISCLAIMER:
RESTRICTIONS NOT SHOWN ON THIS PLAN WILL NOT CHANGE
THIS PLAN IS FOR GRAPHICAL REPRESENTATION ONLY AND DOES NOT FORM PART OF THE FINAL LEGAL ORDER

© Crown copyright and database rights 2026 OS AC0000813920. You are granted a non-exclusive, royalty free, revocable licence solely to view the Licensed Data for non-commercial purposes for the period during which Leicestershire County Council makes it available. You are not permitted to copy, sub-license, distribute, sell or otherwise make available the Licensed Data to third parties in any form. Third party rights to enforce the terms of this licence shall be reserved to OS.



**ENVIRONMENT AND
 TRANSPORT DEPARTMENT**

**ANN CARRUTHERS
 DIRECTOR**

**NETWORK MANAGEMENT
 DEVELOPMENT & GROWTH**

DONISTHORPE

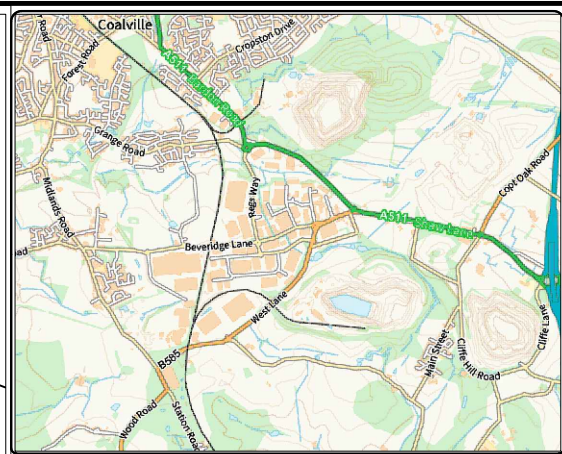
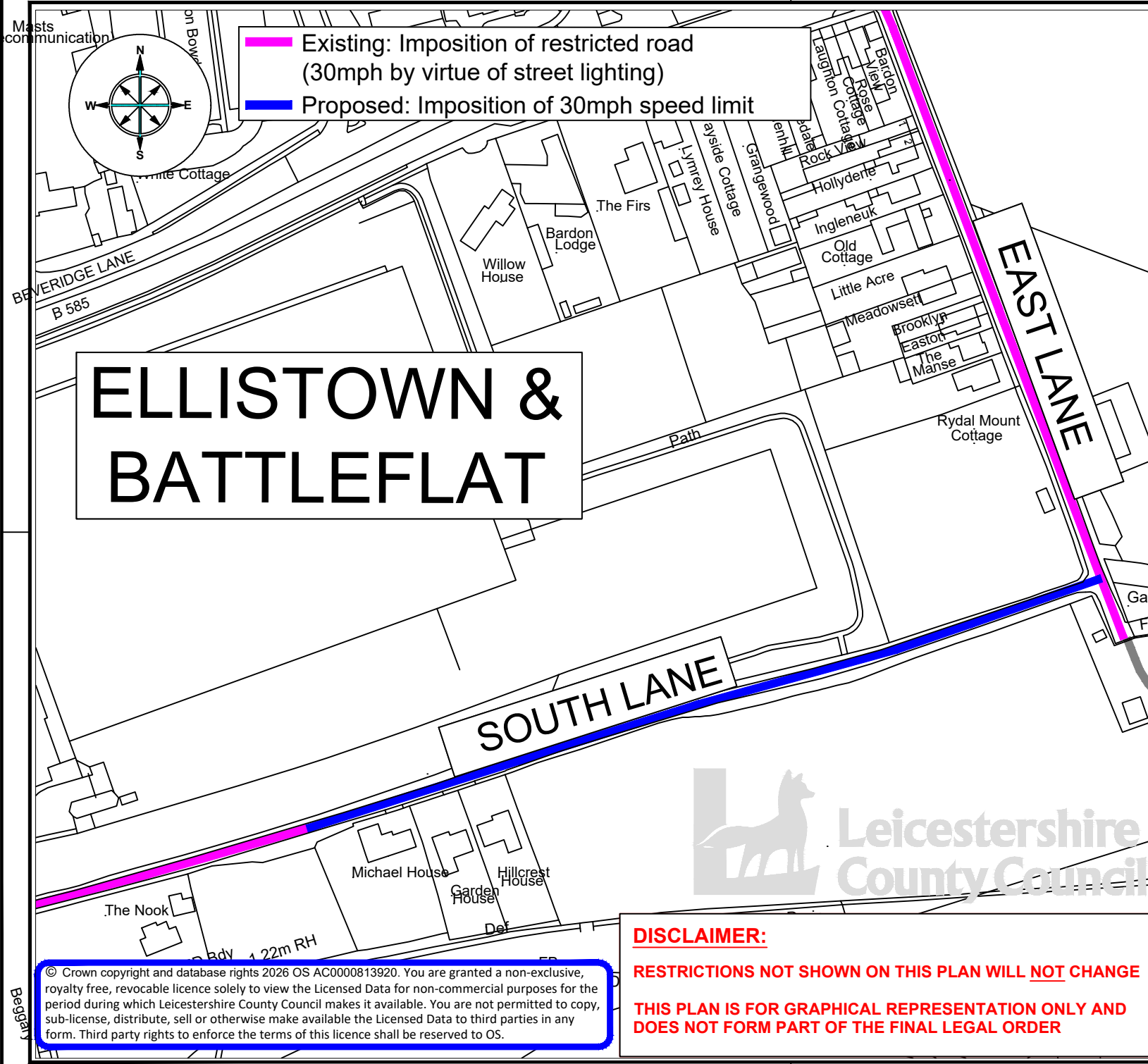
TITLE:
DONISTHORPE SPEED LIMIT PROPOSALS

DRAWING NUMBER	SCALE
TM5168/T1/1/14/NWL	NTS
PREPARED BY: D SAVILLE	DATE: JAN 2026
CHECKED BY: S BURT	SIZE: A3
APPROVED BY: S MERRIGAN	CORR. FILE:

COUNTY HALL * GLENFIELD * LEICESTER * LE3 8ST
 Tel: 01163 050001

www.leicestershire.gov.uk





**ENVIRONMENT AND
TRANSPORT DEPARTMENT**

**ANN CARRUTHERS
DIRECTOR**

**NETWORK MANAGEMENT
DEVELOPMENT & GROWTH**

ELLISTOWN & BATTLEFLAT

TITLE:
**ELLISTOWN & BATTLEFLAT
SPEED LIMIT PROPOSALS**

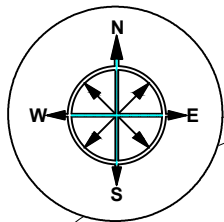
DRAWING NUMBER	SCALE
TM5168/T1/1/13/NWL	NTS
PREPARED BY: N. NARMA	DATE: FEB 2026
CHECKED BY: S. BURT	SIZE: A4
APPROVED BY: S. MERRIGAN	

COUNTY HALL * GLENFIELD * LEICESTER * LE3 8ST
Tel: 0116 3050001 * Fax: 0116 3050006

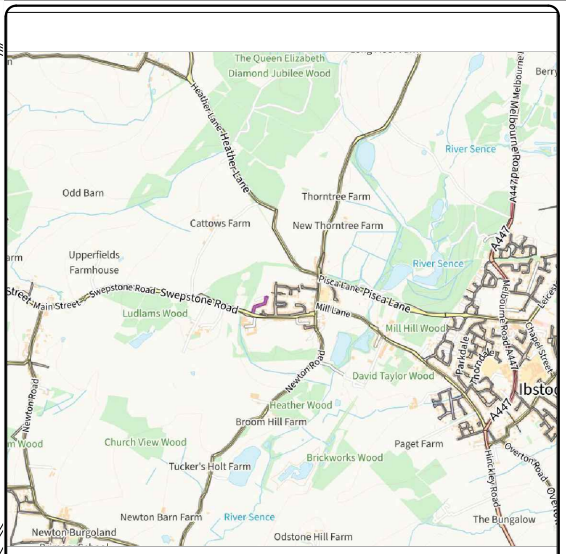
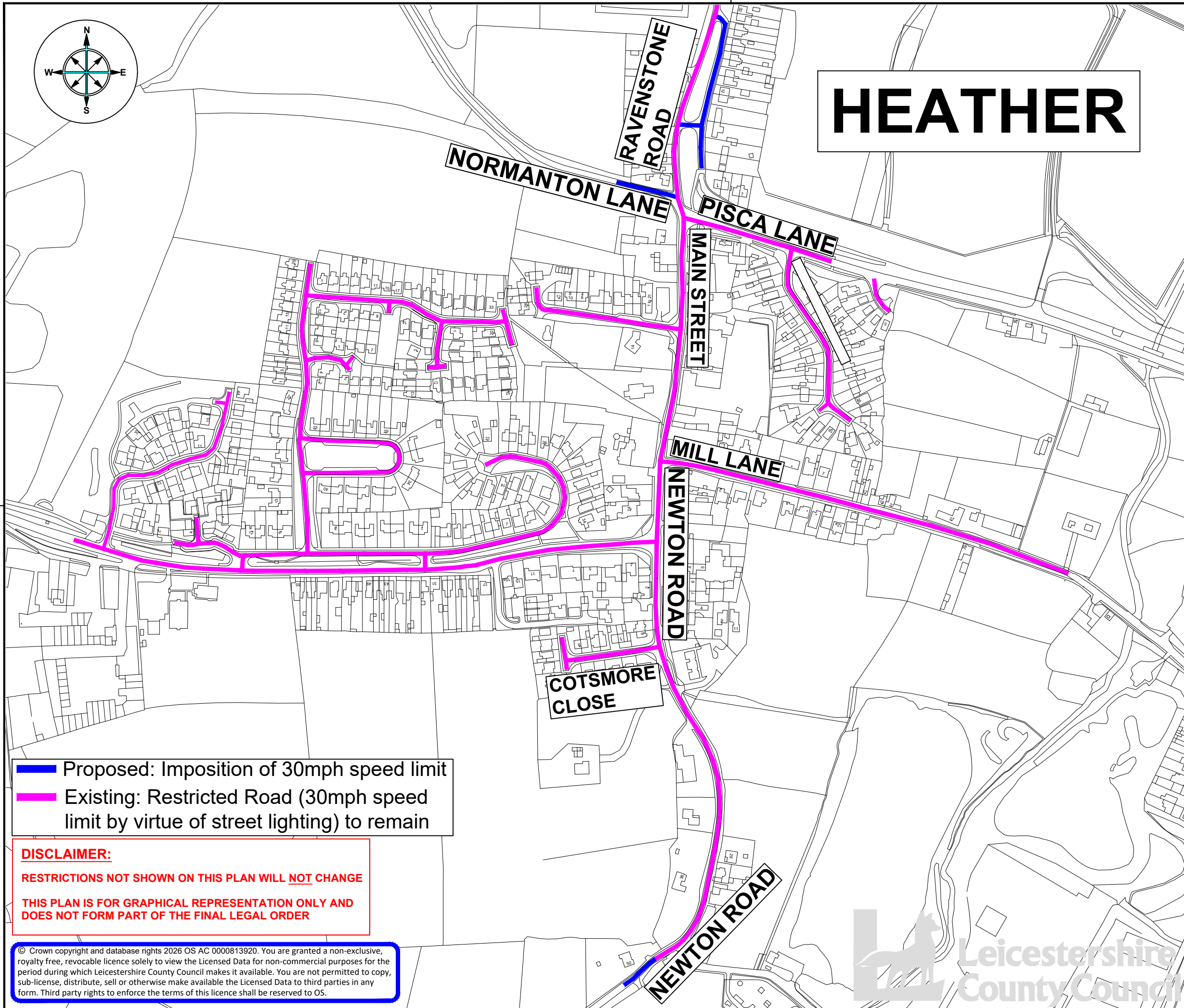
E-Mail address: customerservices@leics.gov.uk
Website: www.leicestershire.gov.uk

DISCLAIMER:
RESTRICTIONS NOT SHOWN ON THIS PLAN WILL NOT CHANGE
**THIS PLAN IS FOR GRAPHICAL REPRESENTATION ONLY AND
DOES NOT FORM PART OF THE FINAL LEGAL ORDER**

© Crown copyright and database rights 2026 OS AC0000813920. You are granted a non-exclusive, royalty free, revocable licence solely to view the Licensed Data for non-commercial purposes for the period during which Leicestershire County Council makes it available. You are not permitted to copy, sub-license, distribute, sell or otherwise make available the Licensed Data to third parties in any form. Third party rights to enforce the terms of this licence shall be reserved to OS.



HEATHER



ENVIRONMENT AND
TRANSPORT DEPARTMENT

ANN CARRUTHERS
DIRECTOR

NETWORK MANAGEMENT
DEVELOPMENT & GROWTH

HEATHER

TITLE:
HEATHER SPEED LIMIT PROPOSALS

DRAWING NUMBER	SCALE
TM5168/T1/1/16/NWL	NTS
PREPARED BY: D SAVILLE	DATE: MARCH 2026
CHECKED BY: S BURT	SIZE: A3
APPROVED BY: S MERRIGAN	CORR. FILE:

COUNTY HALL * GLENFIELD * LEICESTER * LE3 8ST
Tel: 01163 050001

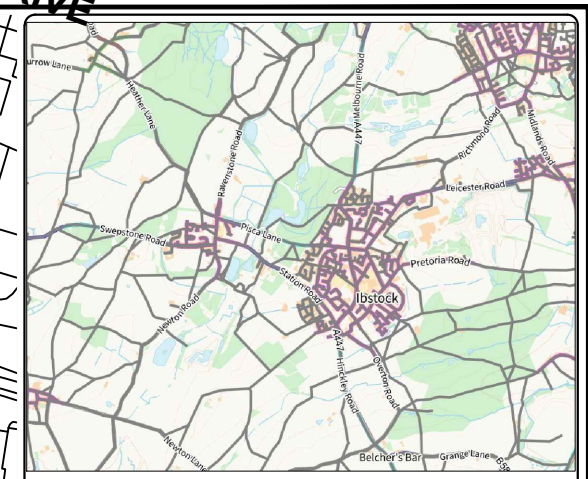
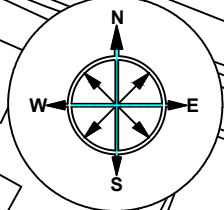
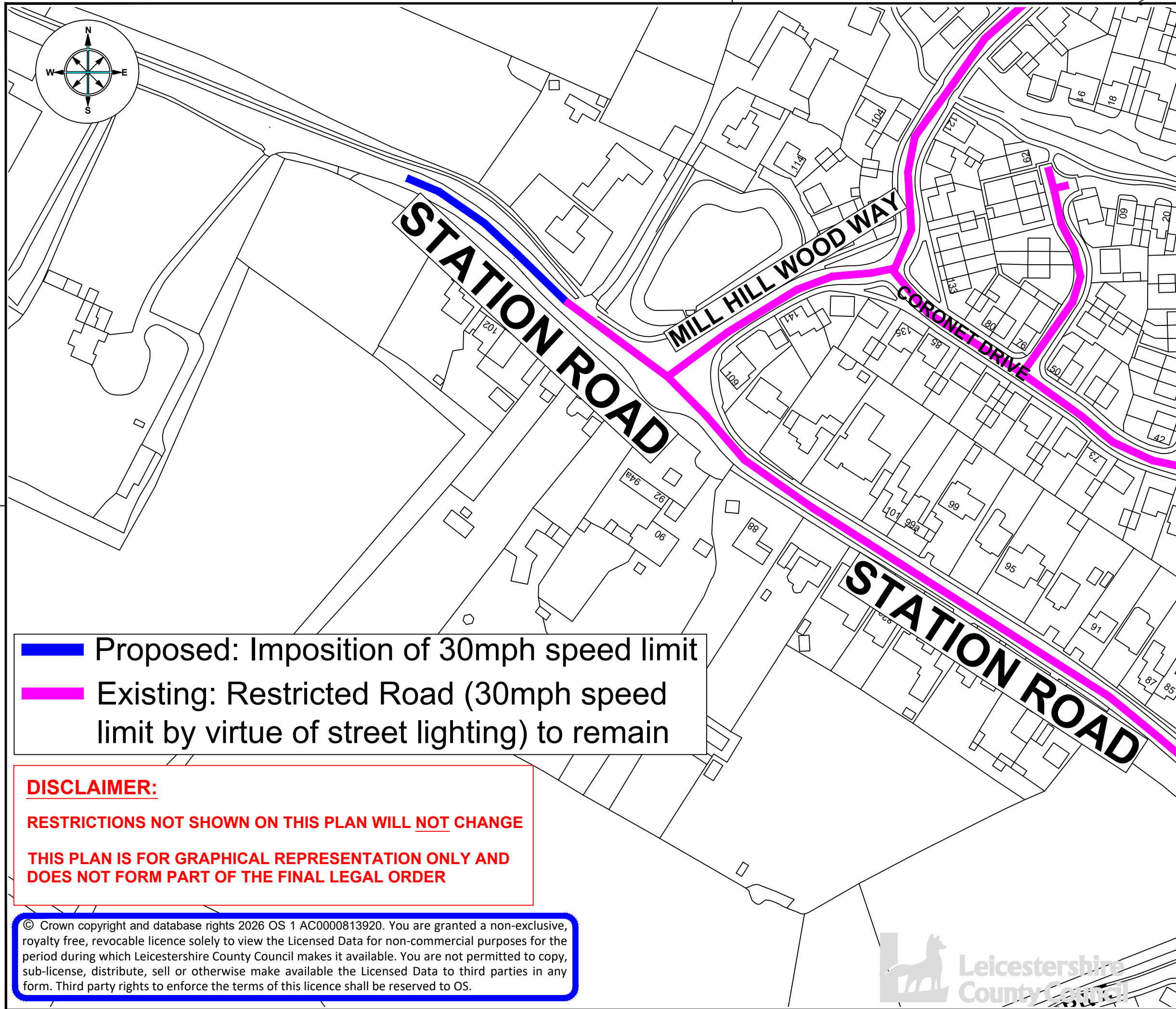
www.leicestershire.gov.uk

- Proposed: Imposition of 30mph speed limit
- Existing: Restricted Road (30mph speed limit by virtue of street lighting) to remain

DISCLAIMER:
 RESTRICTIONS NOT SHOWN ON THIS PLAN WILL NOT CHANGE
 THIS PLAN IS FOR GRAPHICAL REPRESENTATION ONLY AND
 DOES NOT FORM PART OF THE FINAL LEGAL ORDER

© Crown copyright and database rights 2026 OS AC 0000813920. You are granted a non-exclusive, royalty free, revocable licence solely to view the Licensed Data for non-commercial purposes for the period during which Leicestershire County Council makes it available. You are not permitted to copy, sub-license, distribute, sell or otherwise make available the Licensed Data to third parties in any form. Third party rights to enforce the terms of this licence shall be reserved to OS.





- █ Proposed: Imposition of 30mph speed limit
- █ Existing: Restricted Road (30mph speed limit by virtue of street lighting) to remain

DISCLAIMER:
 RESTRICTIONS NOT SHOWN ON THIS PLAN WILL NOT CHANGE
 THIS PLAN IS FOR GRAPHICAL REPRESENTATION ONLY AND DOES NOT FORM PART OF THE FINAL LEGAL ORDER

© Crown copyright and database rights 2026 OS 1 AC0000813920. You are granted a non-exclusive, royalty free, revocable licence solely to view the Licensed Data for non-commercial purposes for the period during which Leicestershire County Council makes it available. You are not permitted to copy, sub-license, distribute, sell or otherwise make available the Licensed Data to third parties in any form. Third party rights to enforce the terms of this licence shall be reserved to OS.



ENVIRONMENT AND TRANSPORT DEPARTMENT

ANN CARRUTHERS
DIRECTOR

NETWORK MANAGEMENT
DEVELOPMENT & GROWTH

IBSTOCK

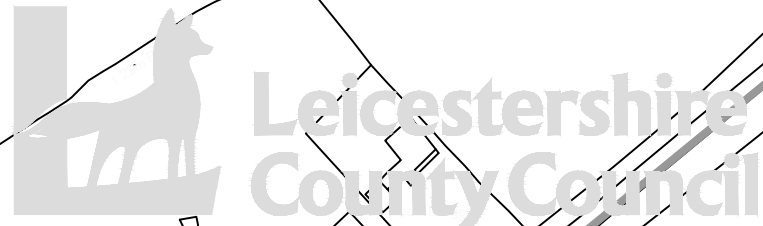
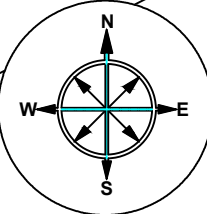
TITLE:
IBSTOCK SPEED LIMIT PROPOSALS

DRAWING NUMBER		SCALE	
TM5168/T1/1/18/NWL		NTS	
PREPARED BY:	D SAVILLE	DATE:	FEB 2026
CHECKED BY:	S BURT	SIZE :	A3
APPROVED BY:	S MERRIGAN	CORR. FILE :	

COUNTY HALL * GLENFIELD * LEICESTER * LE3 8ST
Tel: 01163 050001

www.leicestershire.gov.uk

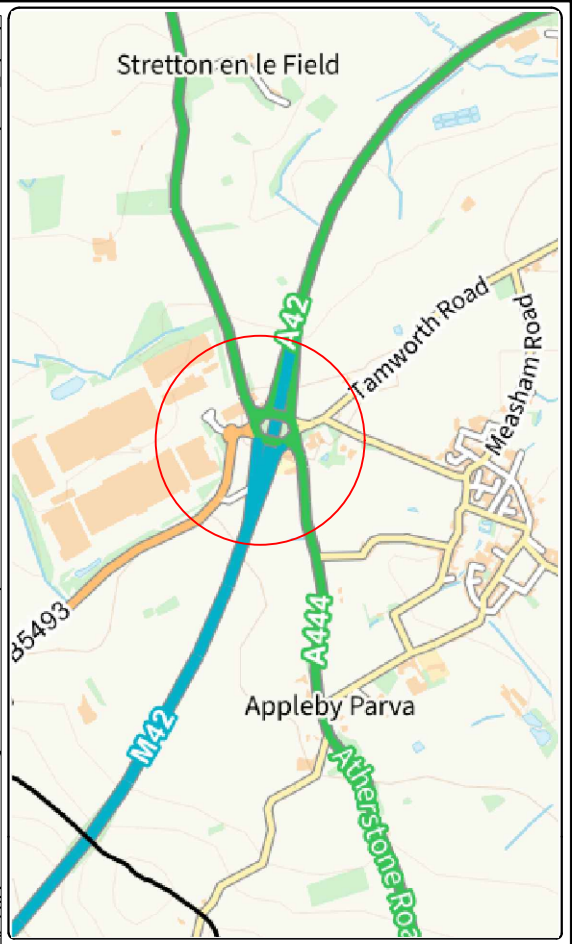




**A444
BURTON
ROAD,
STRETTON
EN LE FIELD**

**ROUNDAABOUT AT
THE JUNCTION OF
M42 SLIP ROADS,
A42 SLIP ROADS,
A444, B5493 AND
TAMWORTH ROAD**

**B5493 FROM
ROUNDAABOUT AT M42
JUNCTION 11 TO
COUNTY BOUNDARY,
STRETTON EN LE FIELD**



**ENVIRONMENT AND
TRANSPORT DEPARTMENT**

**ANN CARRUTHERS
DIRECTOR**

**NETWORK MANAGEMENT
DEVELOPMENT & GROWTH**



JUNCTION 11 M42 ROUNDAABOUT

**TITLE:
JUNCTION 11 M42 ROUNDAABOUT
SPEED LIMIT PROPOSALS**

DRAWING NUMBER	SCALE
TM5168/T1/1/3/NWL	NTS
PREPARED BY: N NARMA	DATE: MAR 2026
CHECKED BY: S BURT	SIZE: A3
APPROVED BY: S MERRIGAN	CORR. FILE:

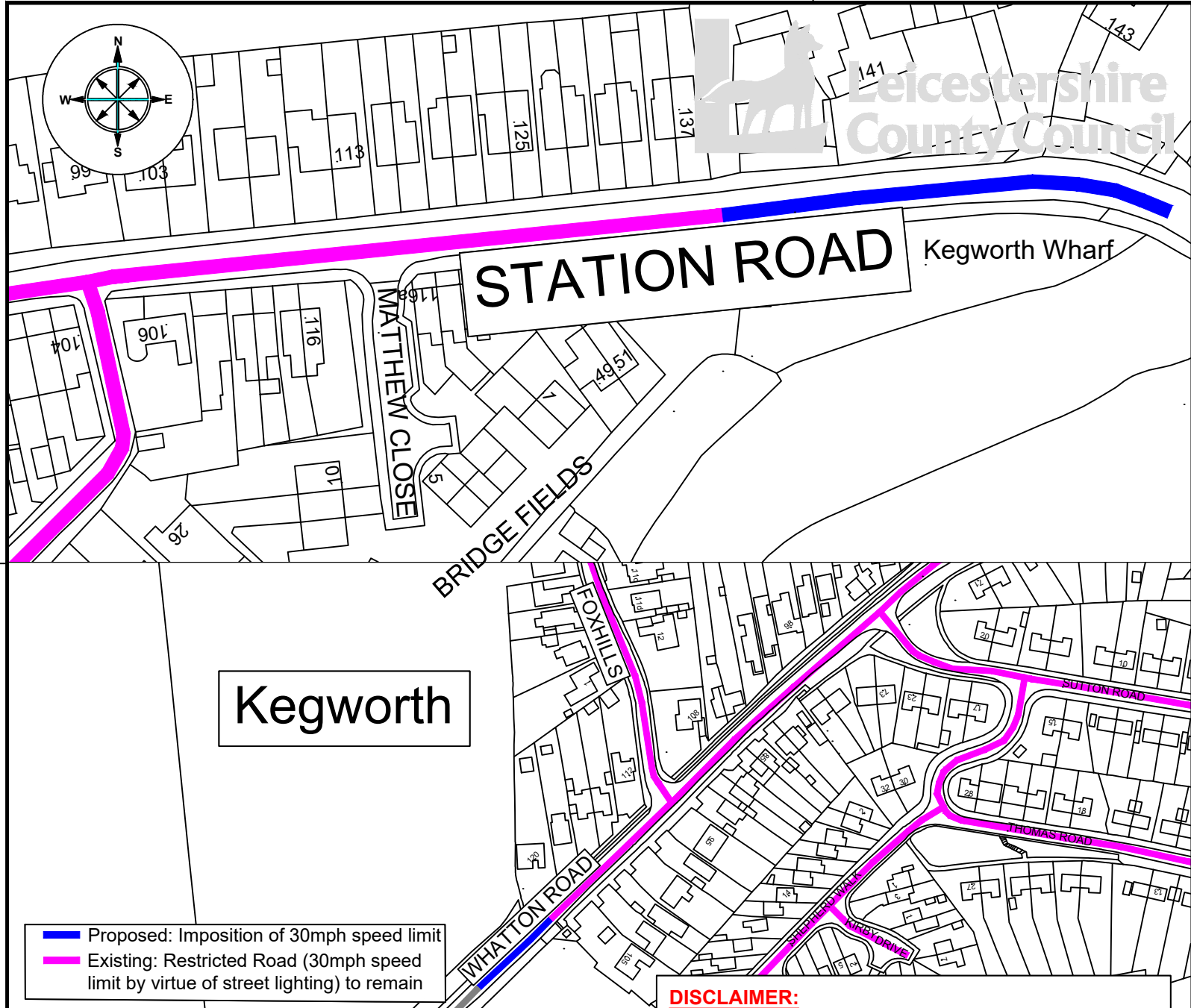
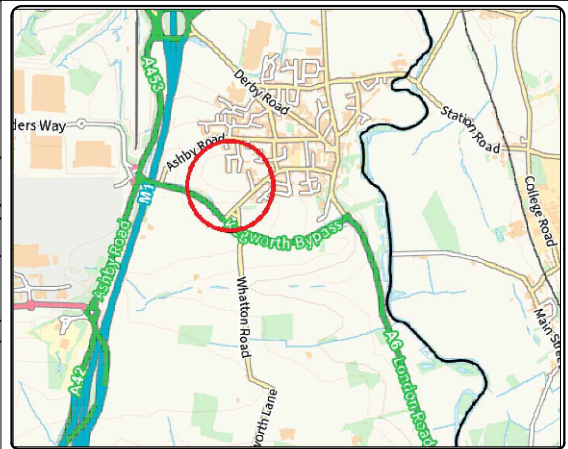
**COUNTY HALL * GLENFIELD * LEICESTER * LE3 8ST
Tel: 01163 050001**

www.leicestershire.gov.uk

-  Existing: Restrictions to remain
-  Proposed: De-Restriction to National Speed Limit (Street lighting located within existing National Speed Limit) - No change to speed limit on site

DISCLAIMER:
RESTRICTIONS NOT SHOWN ON THIS PLAN WILL NOT CHANGE
THIS PLAN IS FOR GRAPHICAL REPRESENTATION ONLY AND
DOES NOT FORM PART OF THE FINAL LEGAL ORDER

© Crown copyright and database rights 2026 OS 100019271. You are granted a non-exclusive, royalty free, revocable licence solely to view the Licensed Data for non-commercial purposes for the period during which Leicestershire County Council makes it available. You are not permitted to copy, sub-license, distribute, sell or otherwise make available the Licensed Data to third parties in any form. Third party rights to enforce the terms of this licence shall be reserved to OS.



Kegworth

- Proposed: Imposition of 30mph speed limit
- Existing: Restricted Road (30mph speed limit by virtue of street lighting) to remain

© Crown copyright and database rights 2026 OS AC0000813920. You are granted a non-exclusive, royalty free, revocable licence solely to view the Licensed Data for non-commercial purposes for the period during which Leicestershire County Council makes it available. You are not permitted to copy, sub-license, distribute, sell or otherwise make available the Licensed Data to third parties in any form. Third party rights to enforce the terms of this licence shall be reserved to OS.

DISCLAIMER:
RESTRICTIONS NOT SHOWN ON THIS PLAN WILL NOT CHANGE
THIS PLAN IS FOR GRAPHICAL REPRESENTATION ONLY AND DOES NOT FORM PART OF THE FINAL LEGAL ORDER



**ENVIRONMENT AND
TRANSPORT DEPARTMENT**

**ANN CARRUTHERS
DIRECTOR**

**NETWORK MANAGEMENT
DEVELOPMENT & GROWTH**

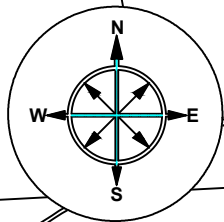
KEGWORTH

**TITLE:
KEGWORTH SPEED LIMIT PROPOSALS**

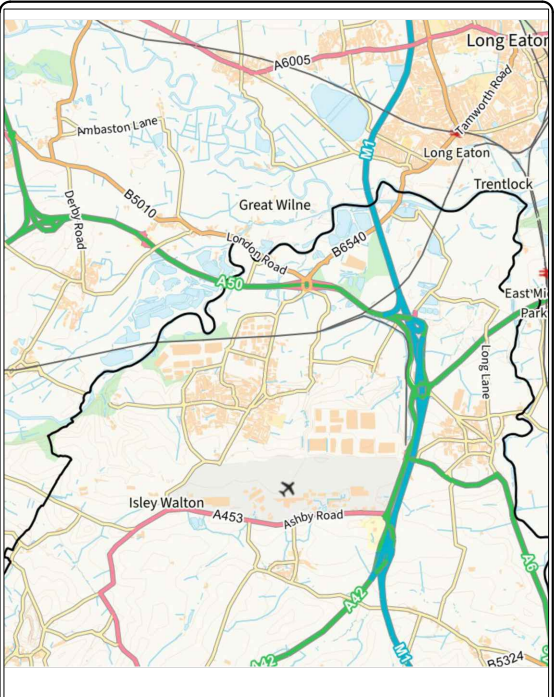
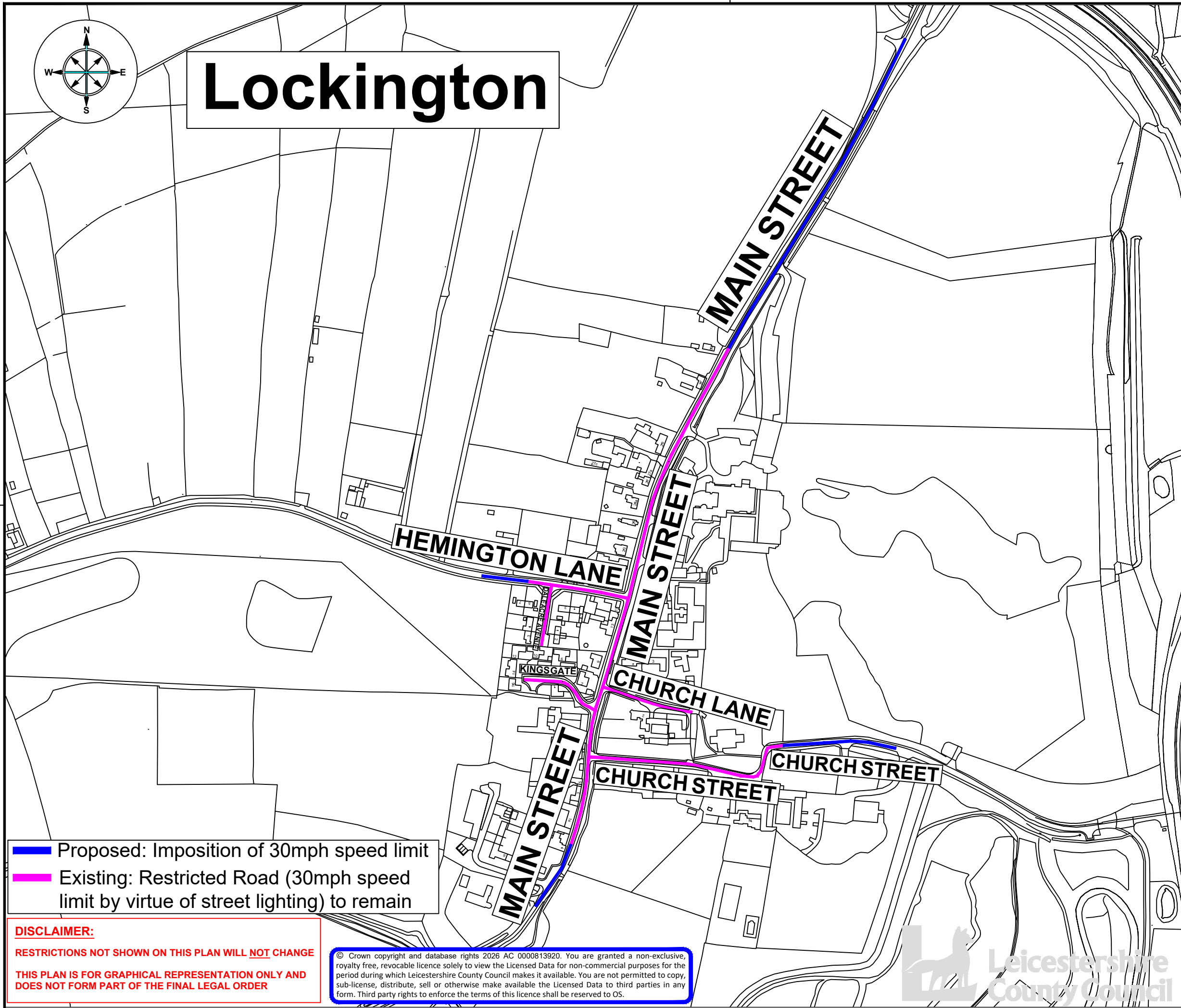
DRAWING NUMBER	SCALE
TM5168/T1/1/19/NWL	NTS
PREPARED BY: N NARMA	DATE: FEB 2026
CHECKED BY: S BURT	SIZE: A4
APPROVED BY: S MERRIGAN	

COUNTY HALL * GLENFIELD * LEICESTER * LE3 8ST
 Tel:0116 3050001

www.leicestershire.gov.uk



Lockington



ENVIRONMENT AND TRANSPORT DEPARTMENT

ANN CARRUTHERS DIRECTOR

NETWORK MANAGEMENT DEVELOPMENT & GROWTH

LOCKINGTON

TITLE: LOCKINGTON SPEED LIMIT PROPSALS

- Proposed: Imposition of 30mph speed limit
- Existing: Restricted Road (30mph speed limit by virtue of street lighting) to remain

DISCLAIMER:
 RESTRICTIONS NOT SHOWN ON THIS PLAN WILL NOT CHANGE
 THIS PLAN IS FOR GRAPHICAL REPRESENTATION ONLY AND DOES NOT FORM PART OF THE FINAL LEGAL ORDER

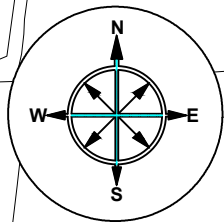
© Crown copyright and database rights 2026 AC 0000813920. You are granted a non-exclusive, royalty free, revocable licence solely to view the Licensed Data for non-commercial purposes for the period during which Leicestershire County Council makes it available. You are not permitted to copy, sub-license, distribute, sell or otherwise make available the Licensed Data to third parties in any form. Third party rights to enforce the terms of this licence shall be reserved to OS.

DRAWING NUMBER	SCALE
TM5168/T1/1/20/NWL	NTS
PREPARED BY: D SAVILLE	DATE: FEB 2026
CHECKED BY: S BURT	SIZE: A3
APPROVED BY: S MERRIGAN	CORR. FILE:

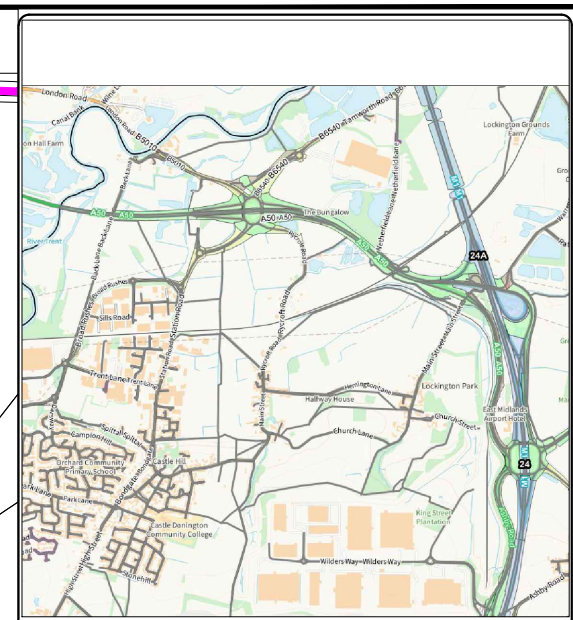
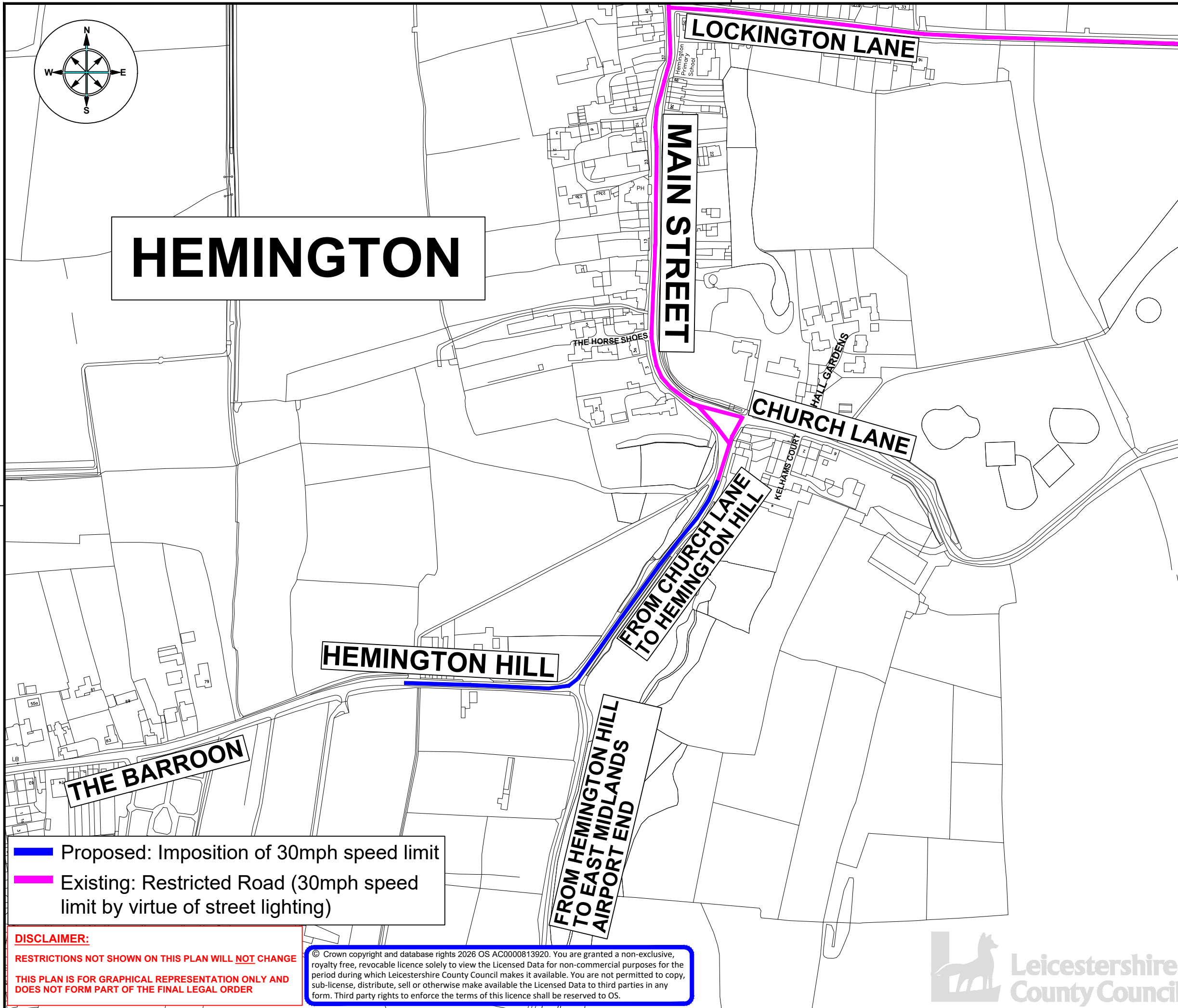
COUNTY HALL * GLENFIELD * LEICESTER * LE3 8ST
 Tel: 01163 050001

www.leicestershire.gov.uk





HEMINGTON



ENVIRONMENT AND
TRANSPORT DEPARTMENT

ANN CARRUTHERS
DIRECTOR

NETWORK MANAGEMENT
DEVELOPMENT & GROWTH

HEMINGTON

TITLE:
HEMINGTON SPEED LIMIT PROPOSALS

DRAWING NUMBER	SCALE
TM5168/T1/1/21/NWL	NTS
PREPARED BY: D SAVILLE	DATE: FEB 2026
CHECKED BY: S BURT	SIZE: A3
APPROVED BY: S MERRIGAN	CORR. FILE:

COUNTY HALL * GLENFIELD * LEICESTER * LE3 8ST
Tel: 01163 050001

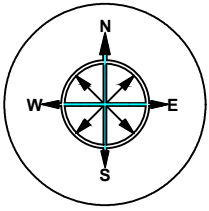
www.leicestershire.gov.uk




- Proposed: Imposition of 30mph speed limit
- Existing: Restricted Road (30mph speed limit by virtue of street lighting)

DISCLAIMER:
RESTRICTIONS NOT SHOWN ON THIS PLAN WILL NOT CHANGE
THIS PLAN IS FOR GRAPHICAL REPRESENTATION ONLY AND DOES NOT FORM PART OF THE FINAL LEGAL ORDER

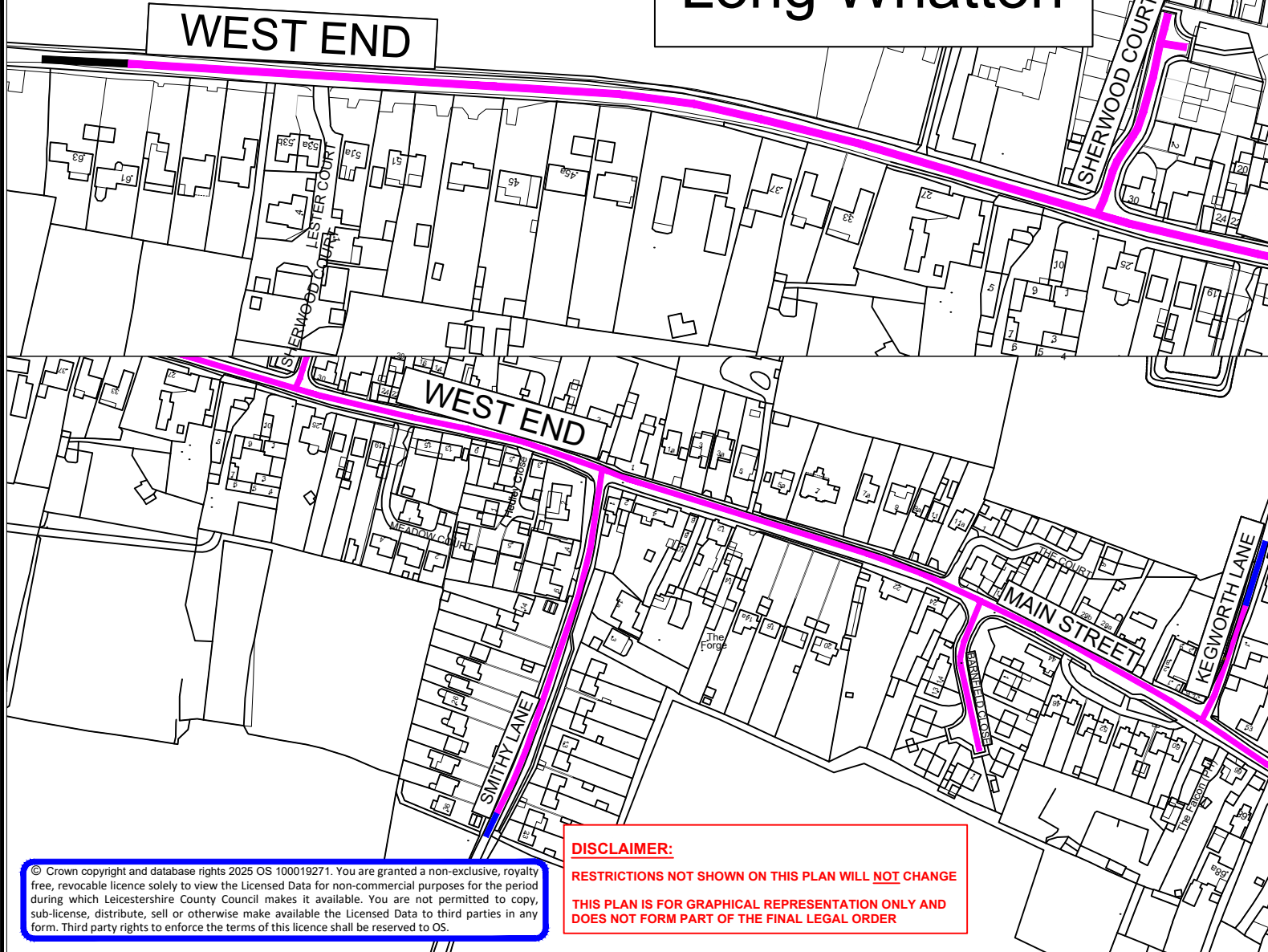
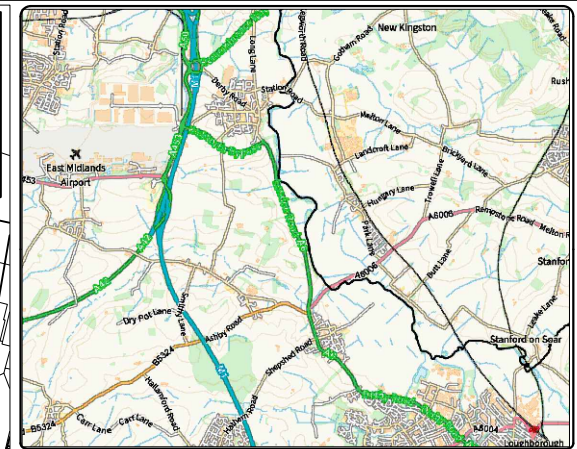
© Crown copyright and database rights 2026 OS AC0000813920. You are granted a non-exclusive, royalty free, revocable licence solely to view the Licensed Data for non-commercial purposes for the period during which Leicestershire County Council makes it available. You are not permitted to copy, sub-license, distribute, sell or otherwise make available the Licensed Data to third parties in any form. Third party rights to enforce the terms of this licence shall be reserved to OS.





-  Proposed: Imposition of 30mph speed limit
-  Existing: Restricted Road (30mph speed limit by virtue of street lighting) to remain
-  Proposed: Derestriction of National speed limit

Long Whatton



**ENVIRONMENT AND
TRANSPORT DEPARTMENT**

**ANN CARRUTHERS
DIRECTOR**

**NETWORK MANAGEMENT
DEVELOPMENT & GROWTH**

LONG WHATTON

**TITLE:
LONG WHATTON SPEED LIMIT PROPOSALS**

DRAWING NUMBER	SCALE
TM5168/T1/1/22/NWL	NTS
PREPARED BY: N NARMA	DATE: FEB 2026
CHECKED BY: S BURT	SIZE : A4
APPROVED BY: S MERRIGAN	

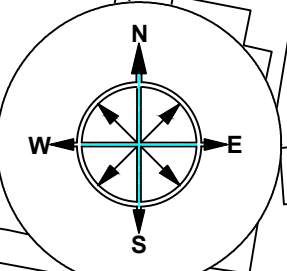
COUNTY HALL * GLENFIELD * LEICESTER * LE3 8ST

Tel:0116 3050001

www.leicestershire.gov.uk

DISCLAIMER:
RESTRICTIONS NOT SHOWN ON THIS PLAN WILL NOT CHANGE
THIS PLAN IS FOR GRAPHICAL REPRESENTATION ONLY AND DOES NOT FORM PART OF THE FINAL LEGAL ORDER

© Crown copyright and database rights 2025 OS 100019271. You are granted a non-exclusive, royalty free, revocable licence solely to view the Licensed Data for non-commercial purposes for the period during which Leicestershire County Council makes it available. You are not permitted to copy, sub-license, distribute, sell or otherwise make available the Licensed Data to third parties in any form. Third party rights to enforce the terms of this licence shall be reserved to OS.



BYRON CRESCENT

ATHERSTONE ROAD

Measham

Proposed: Imposition of 30mph speed limit
Existing: Restricted Road (30mph speed limit by virtue of street lighting) to remain

DISCLAIMER:
RESTRICTIONS NOT SHOWN ON THIS PLAN WILL NOT CHANGE
THIS PLAN IS FOR GRAPHICAL REPRESENTATION ONLY AND DOES NOT FORM PART OF THE FINAL LEGAL ORDER

© Crown copyright and database rights 2026 OS AC0000813920. You are granted a non-exclusive, royalty free, revocable licence solely to view the Licensed Data for non-commercial purposes for the period during which Leicestershire County Council makes it available. You are not permitted to copy, sub-license, distribute, sell or otherwise make available the Licensed Data to third parties in any form. Third party rights to enforce the terms of this licence shall be reserved to OS.



ENVIRONMENT AND TRANSPORT DEPARTMENT

ANN CARRUTHERS DIRECTOR

NETWORK MANAGEMENT DEVELOPMENT & GROWTH

MEASHAM

TITLE: MEASHAM SPEED LIMIT PROPOSALS

DRAWING NUMBER	SCALE
TM5168/T1/1/23/NWL	NTS
PREPARED BY: D SAVILLE	DATE: FEB 2026
CHECKED BY: S BURT	SIZE: A4
APPROVED BY: S MERRIGAN	

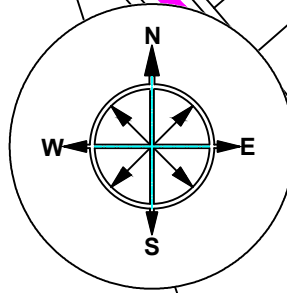
COUNTY HALL * GLENFIELD * LEICESTER * LE3 8ST

Tel:0116 3050001

www.leicestershire.gov.uk



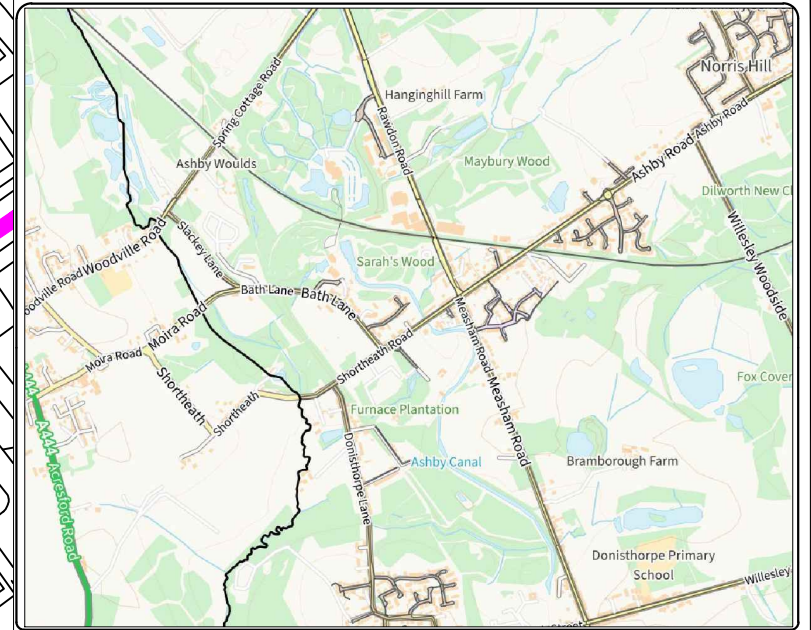
Moira



- █ Proposed: Imposition of 30mph speed limit
- █ Existing: Restricted Road (30mph speed limit by virtue of street lighting) to remain

DISCLAIMER:
 RESTRICTIONS NOT SHOWN ON THIS PLAN WILL NOT CHANGE
 THIS PLAN IS FOR GRAPHICAL REPRESENTATION ONLY AND DOES NOT FORM PART OF THE FINAL LEGAL ORDER

© Crown copyright and database rights 20256 AC 0000813920. You are granted a non-exclusive, royalty free, revocable licence solely to view the Licensed Data for non-commercial purposes for the period during which Leicestershire County Council makes it available. You are not permitted to copy, sub-license, distribute, sell or otherwise make available the Licensed Data to third parties in any form. Third party rights to enforce the terms of this licence shall be reserved to OS.



**ENVIRONMENT AND
TRANSPORT DEPARTMENT**

**ANN CARRUTHERS
DIRECTOR**

**NETWORK MANAGEMENT
DEVELOPMENT & GROWTH**

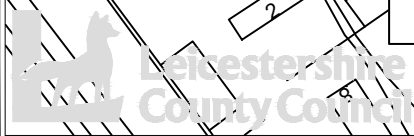
MOIRA

**TITLE:
MOIRA SPEED LIMIT PROPOSALS**

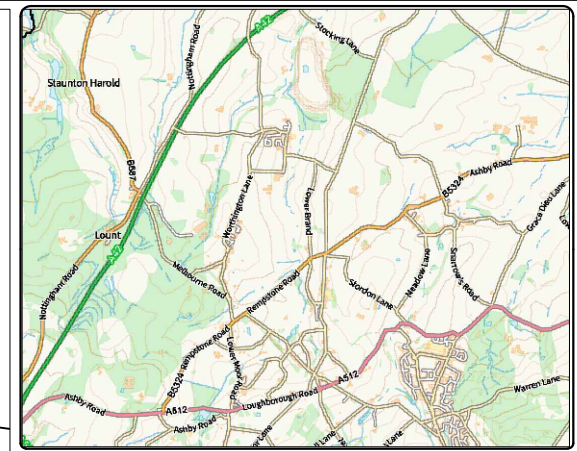
DRAWING NUMBER	SCALE	
TM5168/T1/1/24/NWL	NTS	
PREPARED BY:	D SAVILLE	DATE: JAN 2026
CHECKED BY:	S BURT	SIZE : A4
APPROVED BY:	S MERRIGAN	

COUNTY HALL * GLENFIELD * LEICESTER * LE3 8ST
 Tel:0116 3050001

www.leicestershire.gov.uk



Newbold



ENVIRONMENT AND
TRANSPORT DEPARTMENT

ANN CARRUTHERS
DIRECTOR

NETWORK MANAGEMENT
DEVELOPMENT & GROWTH

NEWBOLD

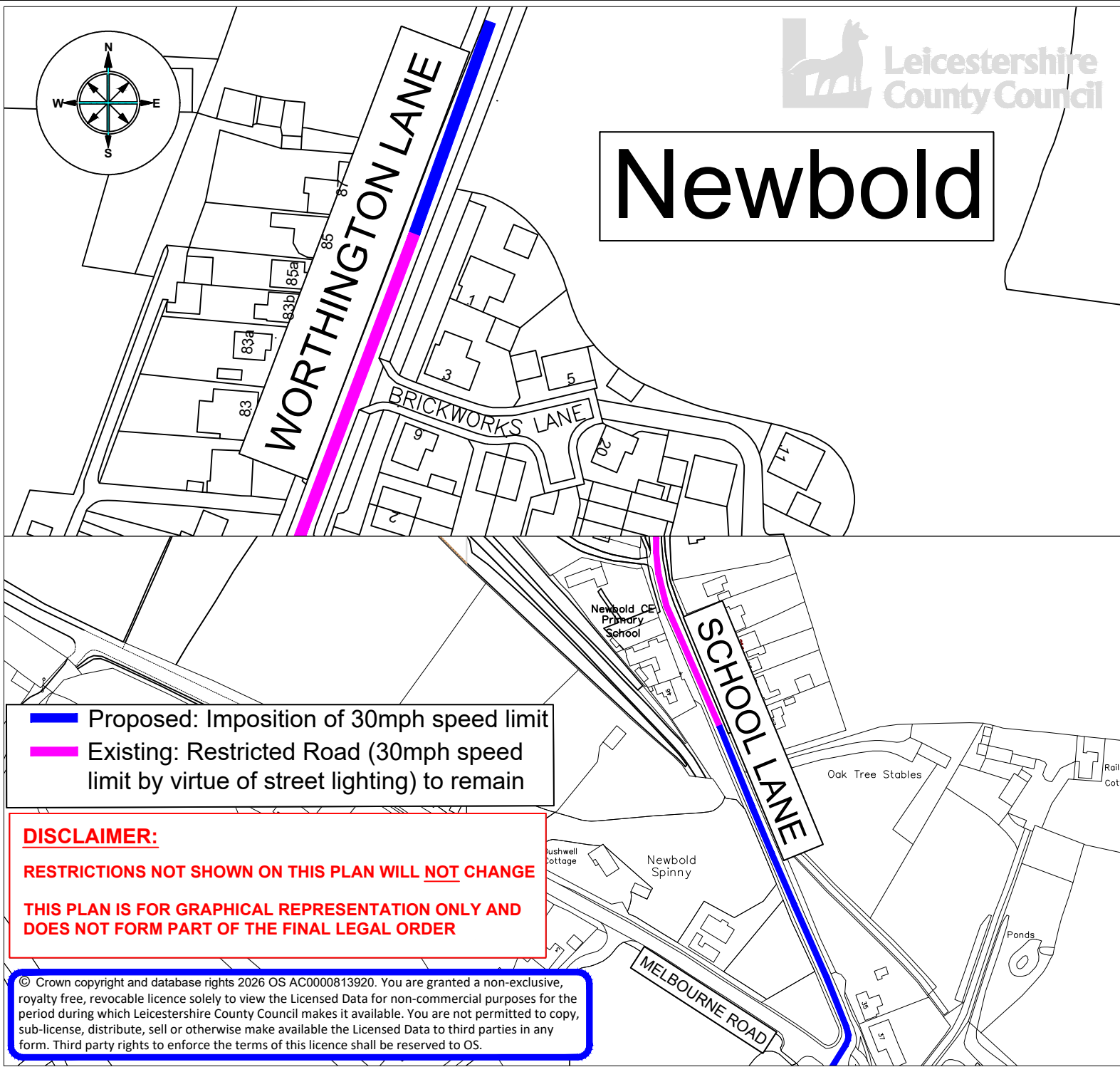
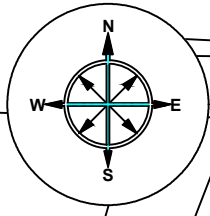
TITLE:
NEWBOLD SPEED LIMIT PROPOSALS

DRAWING NUMBER		SCALE	
TM5168/T1/1/25/NWL		NTS	
PREPARED BY:	N NARMA	DATE:	FEB 2026
CHECKED BY:	S BURT	SIZE :	A4
APPROVED BY:	S MERRIGAN		

COUNTY HALL * GLENFIELD * LEICESTER * LE3 8ST

Tel:0116 3050001

www.leicestershire.gov.uk



- █ Proposed: Imposition of 30mph speed limit
- █ Existing: Restricted Road (30mph speed limit by virtue of street lighting) to remain

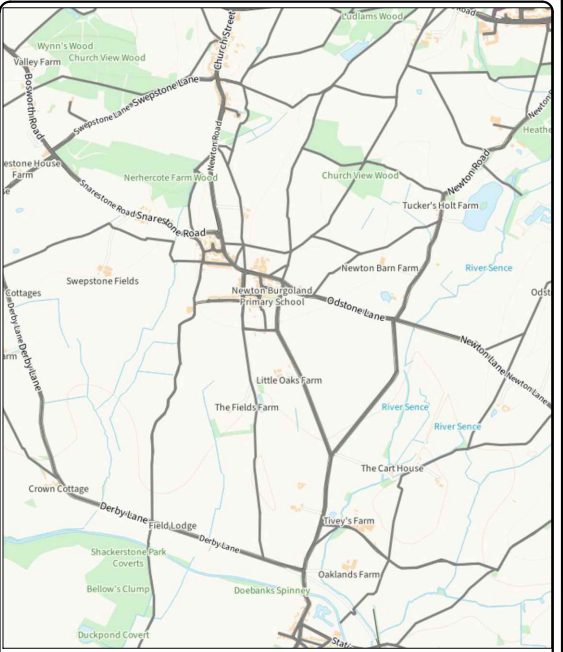
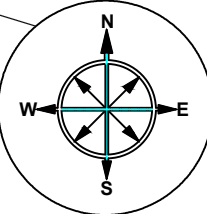
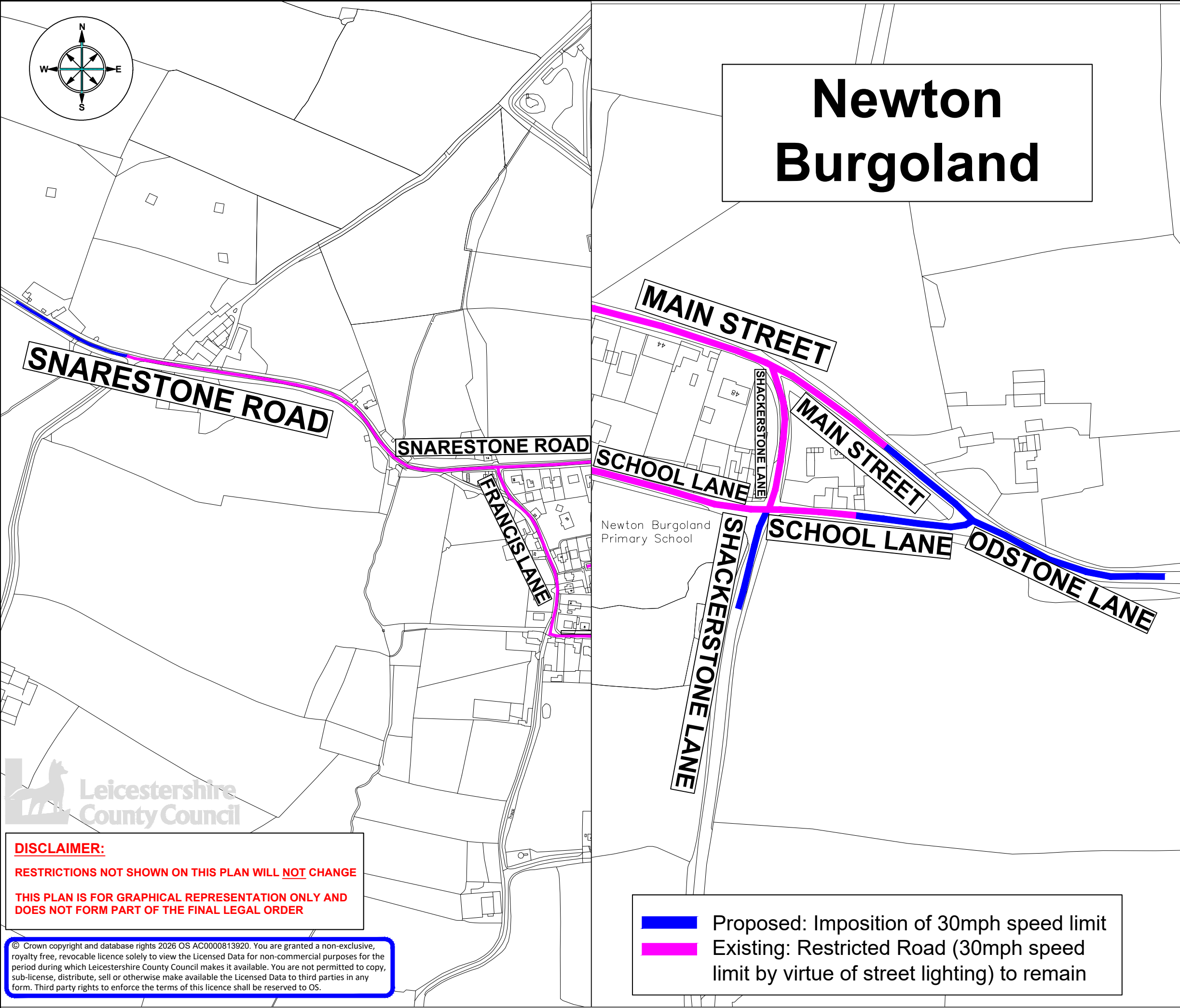
DISCLAIMER:

RESTRICTIONS NOT SHOWN ON THIS PLAN WILL NOT CHANGE

THIS PLAN IS FOR GRAPHICAL REPRESENTATION ONLY AND DOES NOT FORM PART OF THE FINAL LEGAL ORDER

© Crown copyright and database rights 2026 OS AC0000813920. You are granted a non-exclusive, royalty free, revocable licence solely to view the Licensed Data for non-commercial purposes for the period during which Leicestershire County Council makes it available. You are not permitted to copy, sub-license, distribute, sell or otherwise make available the Licensed Data to third parties in any form. Third party rights to enforce the terms of this licence shall be reserved to OS.

Newton Burgoland



ENVIRONMENT AND
TRANSPORT DEPARTMENT

ANN CARRUTHERS
DIRECTOR

NETWORK MANAGEMENT
DEVELOPMENT & GROWTH

NEWTON BURGOLAND



TITLE:
NEWTON BURGOLAND SPEED LIMIT
PROPOSALS

DRAWING NUMBER	SCALE
TM5168/T1/1/26/NWL	NTS
PREPARED BY: D SAVILLE	DATE: FEB 2026
CHECKED BY: S BURT	SIZE: A3
APPROVED BY: S MERRIGAN	CORR. FILE:

COUNTY HALL * GLENFIELD * LEICESTER * LE3 8ST
Tel: 01163 050001

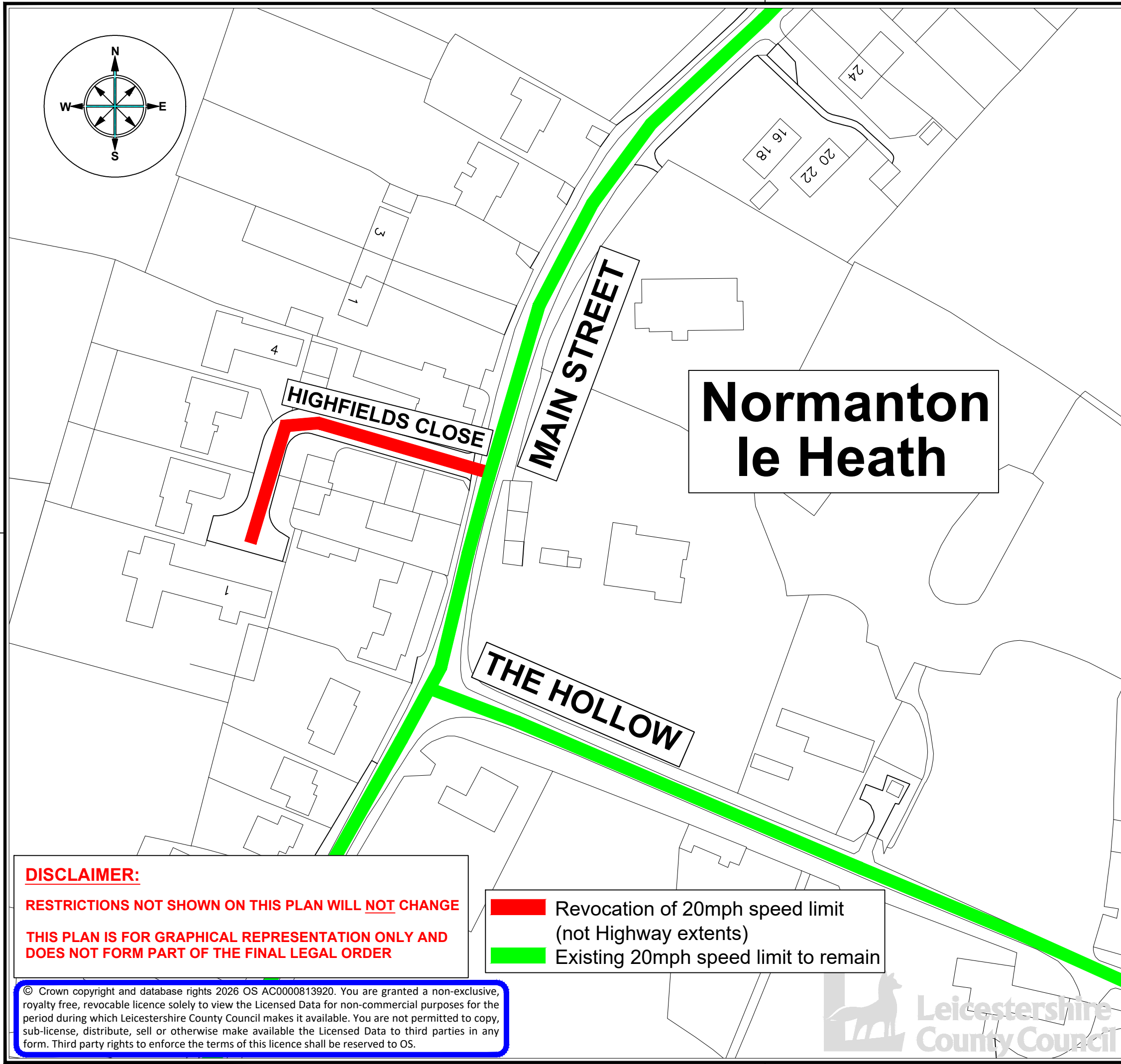
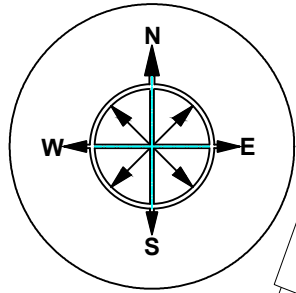
www.leicestershire.gov.uk

DISCLAIMER:
RESTRICTIONS NOT SHOWN ON THIS PLAN WILL NOT CHANGE
THIS PLAN IS FOR GRAPHICAL REPRESENTATION ONLY AND
DOES NOT FORM PART OF THE FINAL LEGAL ORDER

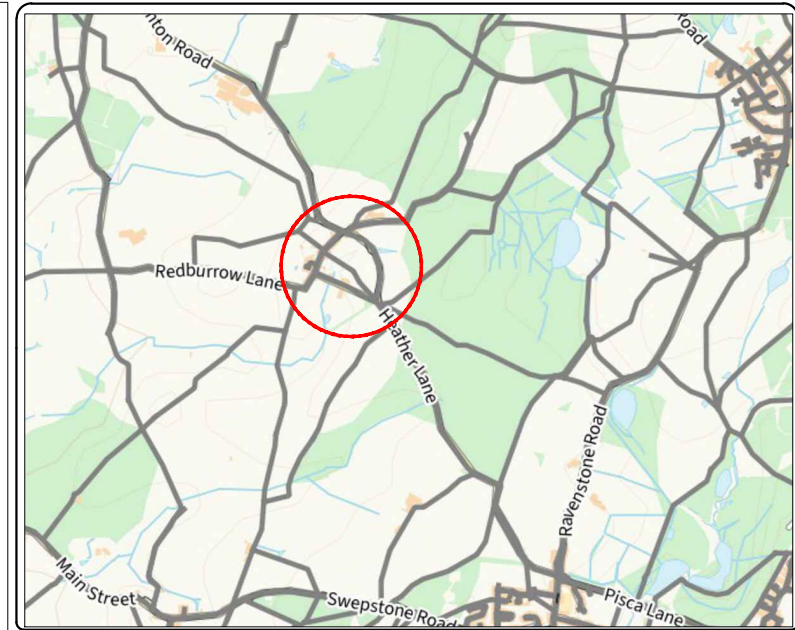
 Proposed: Imposition of 30mph speed limit
 Existing: Restricted Road (30mph speed limit by virtue of street lighting) to remain

© Crown copyright and database rights 2026 OS AC0000813920. You are granted a non-exclusive, royalty free, revocable licence solely to view the Licensed Data for non-commercial purposes for the period during which Leicestershire County Council makes it available. You are not permitted to copy, sub-license, distribute, sell or otherwise make available the Licensed Data to third parties in any form. Third party rights to enforce the terms of this licence shall be reserved to OS.





Normanton le Heath



**ENVIRONMENT AND
TRANSPORT DEPARTMENT**

**ANN CARRUTHERS
DIRECTOR**

**NETWORK MANAGEMENT
DEVELOPMENT & GROWTH**

NORMANTON LE HEATH

**TITLE:
NORMANTON LE HEATH SPEED
LIMIT PROPOSALS**



DRAWING NUMBER		SCALE	
TM5168/T1/1/27/NWL		NTS	
PREPARED BY:	D SAVILLE	DATE:	FEB 2026
CHECKED BY:	S MERRIGAN	SIZE :	A4
APPROVED BY:	G NEAT		

COUNTY HALL * GLENFIELD * LEICESTER * LE3 8ST

Tel:0116 3050001

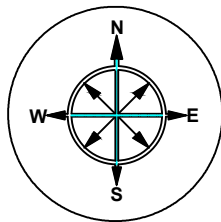
www.leicestershire.gov.uk

DISCLAIMER:
RESTRICTIONS NOT SHOWN ON THIS PLAN WILL NOT CHANGE
THIS PLAN IS FOR GRAPHICAL REPRESENTATION ONLY AND
DOES NOT FORM PART OF THE FINAL LEGAL ORDER

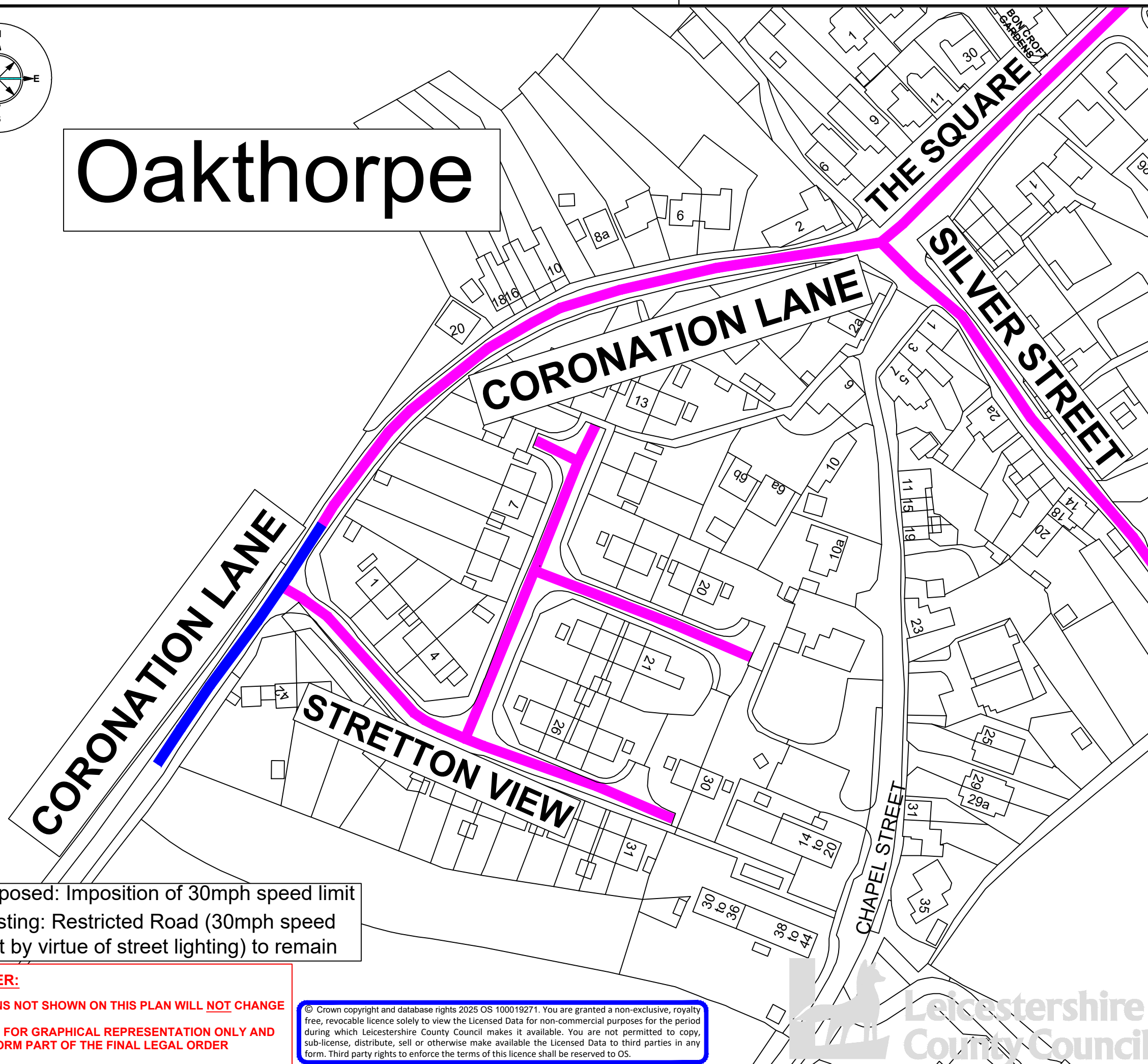
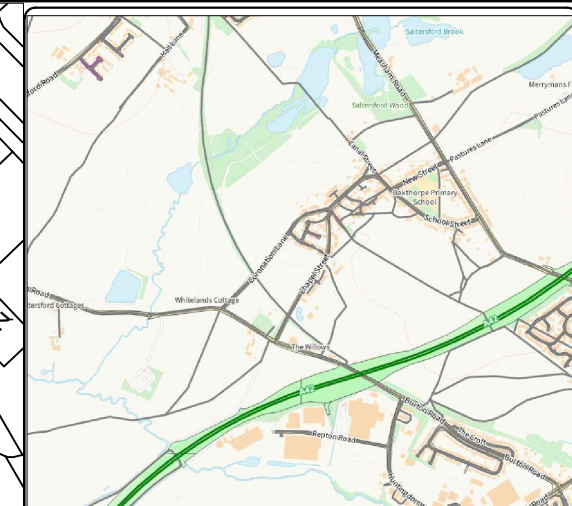
 Revocation of 20mph speed limit
(not Highway extents)
 Existing 20mph speed limit to remain

© Crown copyright and database rights 2026 OS AC0000813920. You are granted a non-exclusive, royalty free, revocable licence solely to view the Licensed Data for non-commercial purposes for the period during which Leicestershire County Council makes it available. You are not permitted to copy, sub-license, distribute, sell or otherwise make available the Licensed Data to third parties in any form. Third party rights to enforce the terms of this licence shall be reserved to OS.





Oakthorpe



Proposed: Imposition of 30mph speed limit

Existing: Restricted Road (30mph speed limit by virtue of street lighting) to remain

DISCLAIMER:

RESTRICTIONS NOT SHOWN ON THIS PLAN WILL NOT CHANGE

THIS PLAN IS FOR GRAPHICAL REPRESENTATION ONLY AND DOES NOT FORM PART OF THE FINAL LEGAL ORDER

© Crown copyright and database rights 2025 OS 100019271. You are granted a non-exclusive, royalty free, revocable licence solely to view the Licensed Data for non-commercial purposes for the period during which Leicestershire County Council makes it available. You are not permitted to copy, sub-license, distribute, sell or otherwise make available the Licensed Data to third parties in any form. Third party rights to enforce the terms of this licence shall be reserved to OS.



ENVIRONMENT AND
TRANSPORT DEPARTMENT

ANN CARRUTHERS
DIRECTOR

NETWORK MANAGEMENT
DEVELOPMENT & GROWTH

OAKTHORPE

TITLE:
OAKTHORPE SPEED LIMIT PROPOSALS

DRAWING NUMBER	SCALE
----------------	-------

TM5168/T/1/1/29/NWL	NTS
---------------------	-----

PREPARED BY: D SAVILLE	DATE: FEB 2026
------------------------	----------------

CHECKED BY: S BURT	SIZE: A3
--------------------	----------

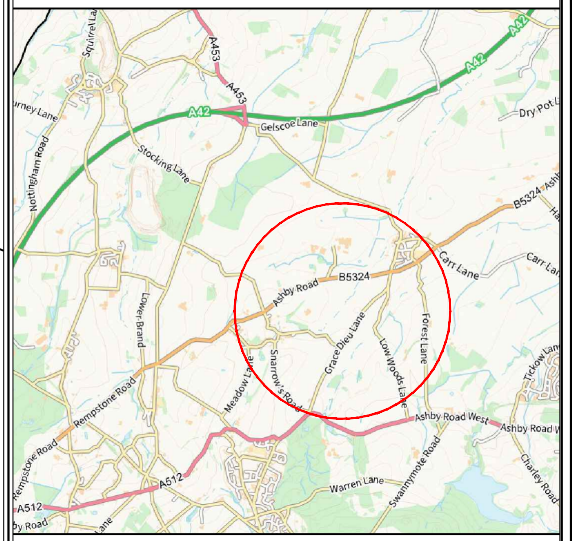
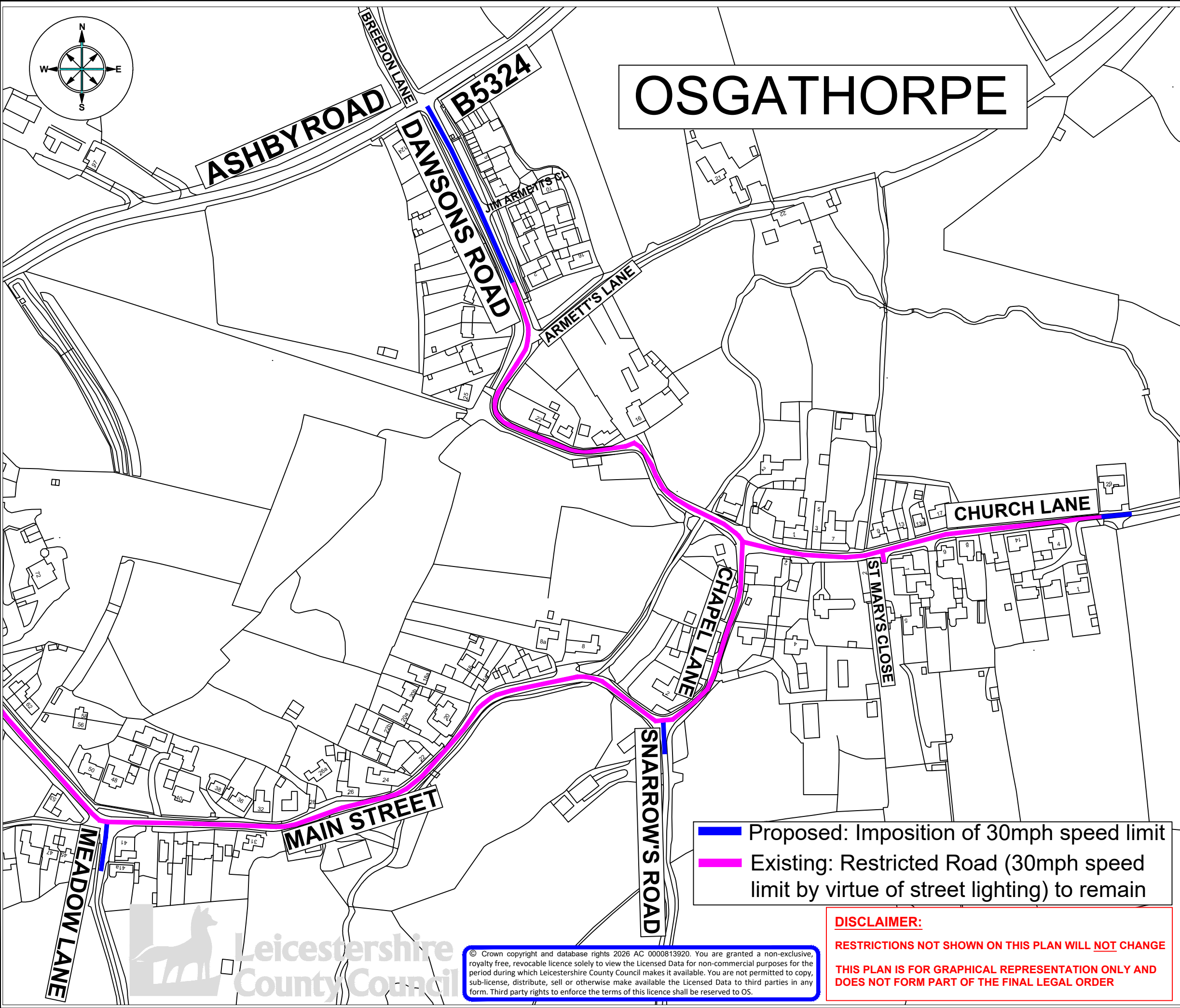
APPROVED BY: S MERRIGAN	CORR. FILE:
-------------------------	-------------

COUNTY HALL * GLENFIELD * LEICESTER * LE3 8ST
Tel: 01163 050001

www.leicestershire.gov.uk



OSGATHORPE



ENVIRONMENT AND
TRANSPORT DEPARTMENT

ANN CARRUTHERS
DIRECTOR

NETWORK MANAGEMENT
DEVELOPMENT & GROWTH

OSGATHORPE

TITLE:
OSGATHORPE SPEED LIMIT PROPOSALS

DRAWING NUMBER	SCALE
TM5168/T/1/1/30/NWL	NTS
PREPARED BY: D SAVILLE	DATE: JAN 2026
CHECKED BY: S BURT	SIZE: A3
APPROVED BY: S MERRIGAN	CORR. FILE:

COUNTY HALL * GLENFIELD * LEICESTER * LE3 8ST
Tel: 01163 050001

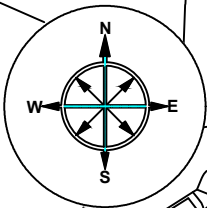
www.leicestershire.gov.uk

- █ Proposed: Imposition of 30mph speed limit
- █ Existing: Restricted Road (30mph speed limit by virtue of street lighting) to remain

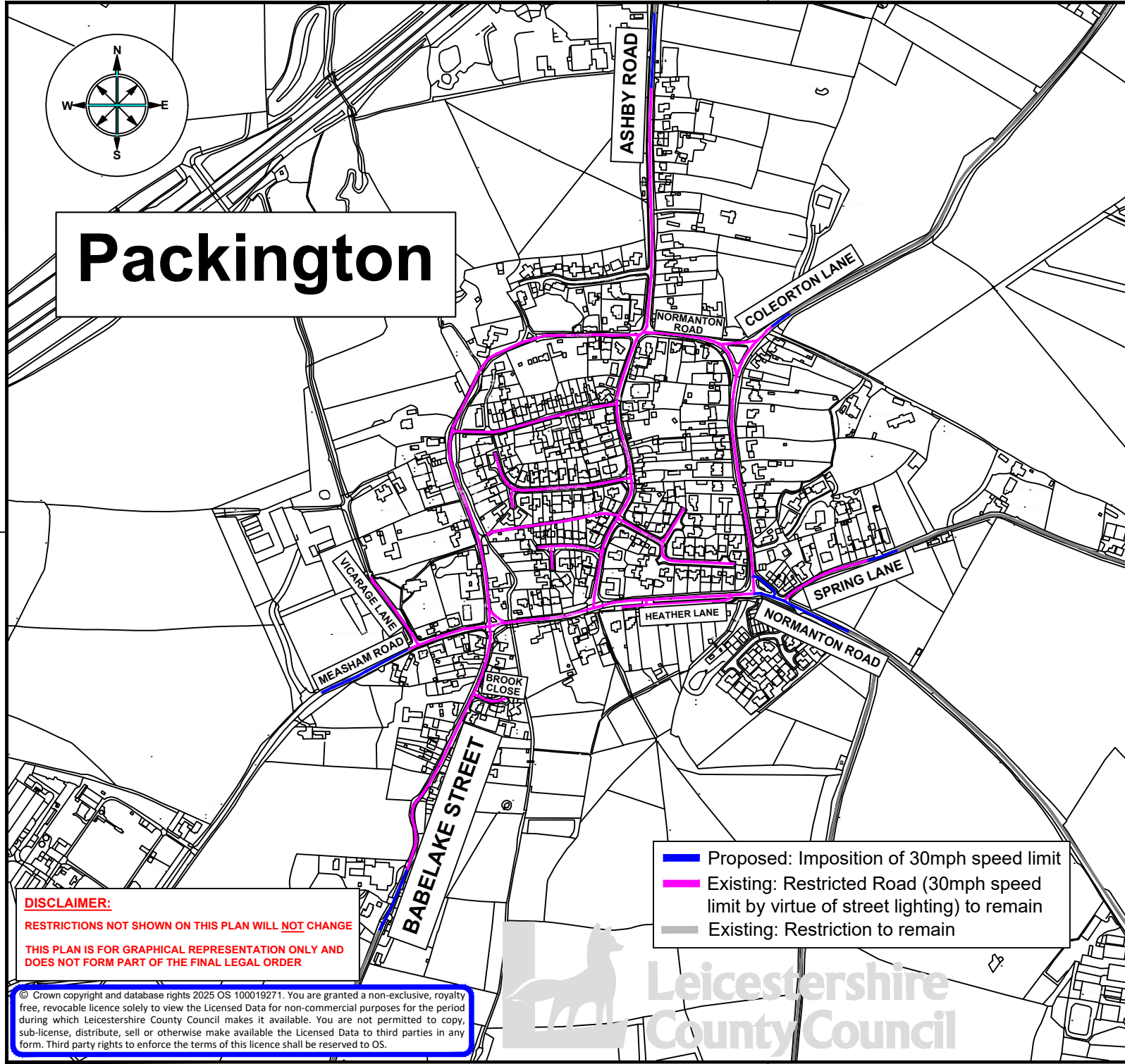
DISCLAIMER:
RESTRICTIONS NOT SHOWN ON THIS PLAN WILL NOT CHANGE
THIS PLAN IS FOR GRAPHICAL REPRESENTATION ONLY AND DOES NOT FORM PART OF THE FINAL LEGAL ORDER

© Crown copyright and database rights 2026 AC 0000813920. You are granted a non-exclusive, royalty free, revocable licence solely to view the Licensed Data for non-commercial purposes for the period during which Leicestershire County Council makes it available. You are not permitted to copy, sub-license, distribute, sell or otherwise make available the Licensed Data to third parties in any form. Third party rights to enforce the terms of this licence shall be reserved to OS.



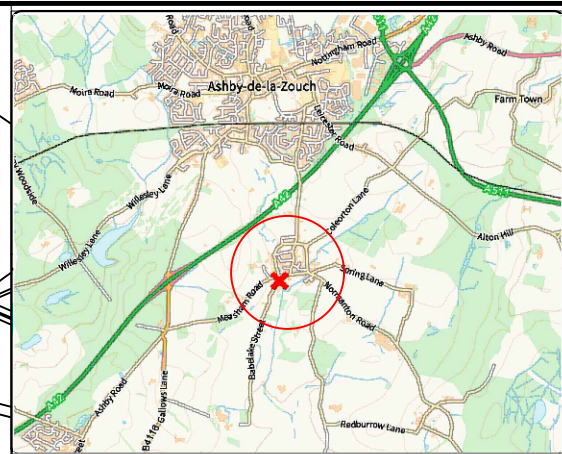


Packington



DISCLAIMER:
RESTRICTIONS NOT SHOWN ON THIS PLAN WILL NOT CHANGE
THIS PLAN IS FOR GRAPHICAL REPRESENTATION ONLY AND DOES NOT FORM PART OF THE FINAL LEGAL ORDER

© Crown copyright and database rights 2025 OS 100019271. You are granted a non-exclusive, royalty free, revocable licence solely to view the Licensed Data for non-commercial purposes for the period during which Leicestershire County Council makes it available. You are not permitted to copy, sub-license, distribute, sell or otherwise make available the Licensed Data to third parties in any form. Third party rights to enforce the terms of this licence shall be reserved to OS.



**ENVIRONMENT AND
TRANSPORT DEPARTMENT**

**ANN CARRUTHERS
DIRECTOR**

**NETWORK MANAGEMENT
DEVELOPMENT & GROWTH**

PACKINGTON

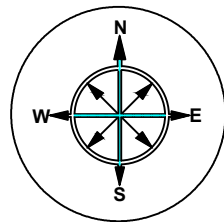
**TITLE:
PACKINGTON SPEED LIMIT PROPOSALS**

DRAWING NUMBER	SCALE
TM5168/T1/1/31/NWL	NTS
PREPARED BY: S BURT	DATE: MAR 2026
CHECKED BY: S MERRIGAN	SIZE : A4
APPROVED BY: G NEAT	

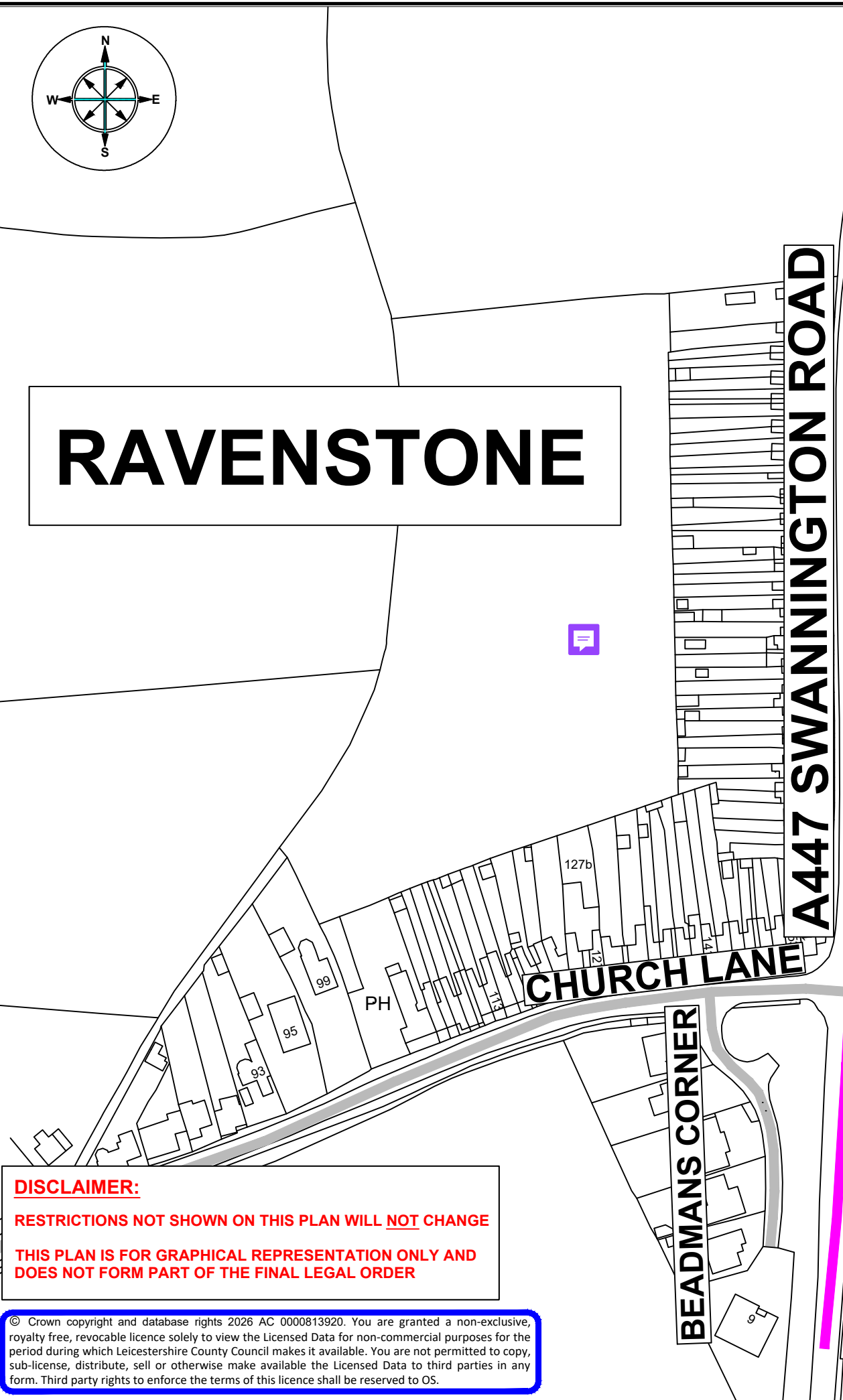
COUNTY HALL * GLENFIELD * LEICESTER * LE3 8ST
 Tel:0116 3050001 * Fax: 0116 3050006


E.Mail address:	customerservices@leics.gov.uk
Website:	www.leicestershire.gov.uk




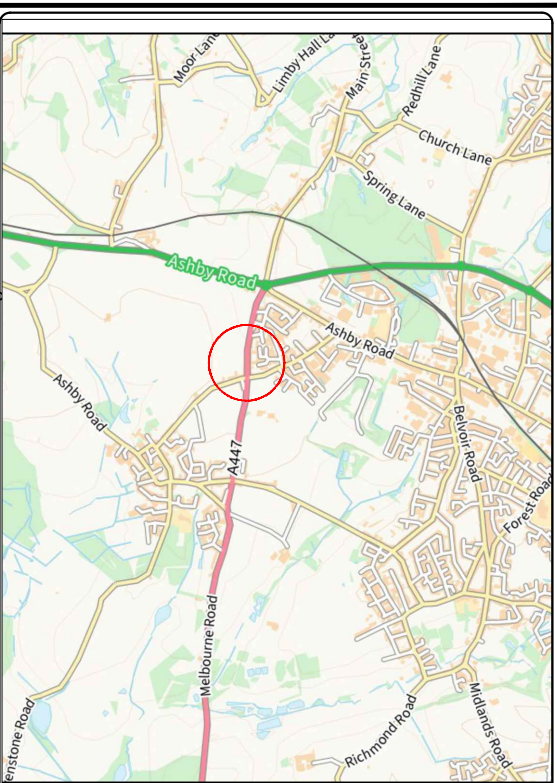


RAVENSTONE



 Proposed: Restricted Road (30mph speed limit by virtue of street lighting)

 Existing Restrictions to remain



ENVIRONMENT AND TRANSPORT DEPARTMENT

ANN CARRUTHERS DIRECTOR

NETWORK MANAGEMENT DEVELOPMENT & GROWTH

RAVENSTONE

TITLE: RAVENSTONE SPEED LIMIT PROPOSALS

DRAWING NUMBER	SCALE
TM5168/T/1/1/33/NWL	NTS

PREPARED BY: D SAVILLE	DATE: JAN 2026
CHECKED BY: S BURT	SIZE: A3
APPROVED BY: S MERRIGAN	CORR. FILE:

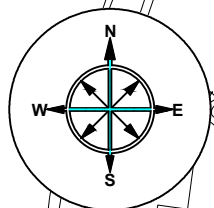
COUNTY HALL * GLENFIELD * LEICESTER * LE3 8ST
Tel: 01163 050001

www.leicestershire.gov.uk

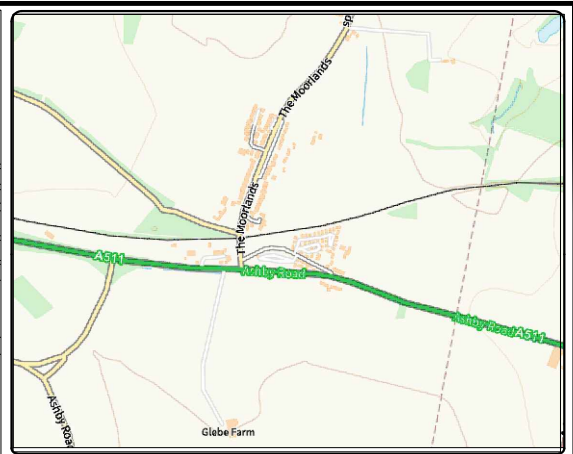
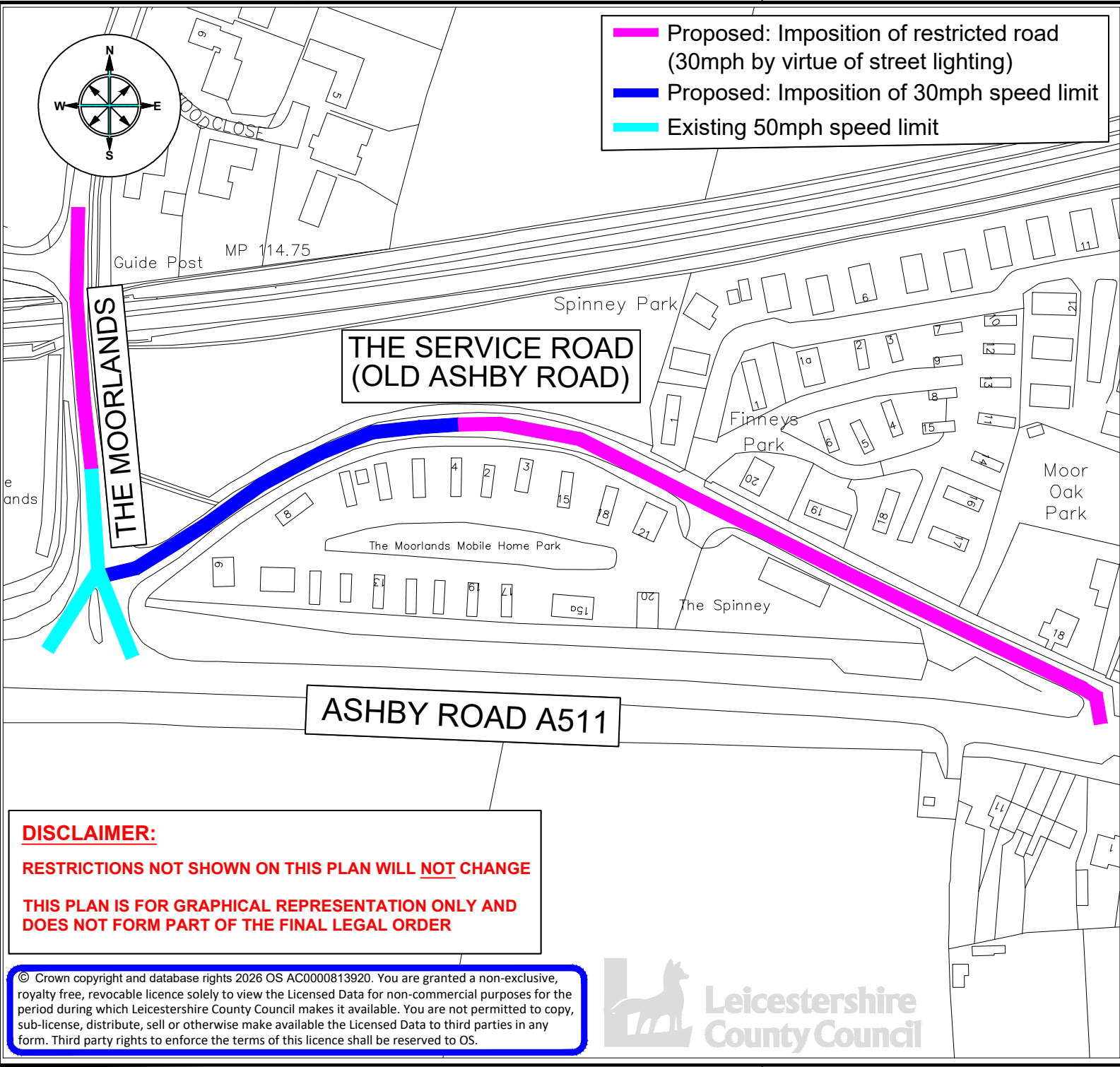
DISCLAIMER:
 RESTRICTIONS NOT SHOWN ON THIS PLAN WILL NOT CHANGE
 THIS PLAN IS FOR GRAPHICAL REPRESENTATION ONLY AND DOES NOT FORM PART OF THE FINAL LEGAL ORDER

© Crown copyright and database rights 2026 AC 0000813920. You are granted a non-exclusive, royalty free, revocable licence solely to view the Licensed Data for non-commercial purposes for the period during which Leicestershire County Council makes it available. You are not permitted to copy, sub-license, distribute, sell or otherwise make available the Licensed Data to third parties in any form. Third party rights to enforce the terms of this licence shall be reserved to OS.





- █ Proposed: Imposition of restricted road (30mph by virtue of street lighting)
- █ Proposed: Imposition of 30mph speed limit
- █ Existing 50mph speed limit



**ENVIRONMENT AND
TRANSPORT DEPARTMENT**

**ANN CARRUTHERS
DIRECTOR**

**NETWORK MANAGEMENT
DEVELOPMENT & GROWTH**

SINOPE

**TITLE:
SINOPE SPEED LIMIT PROPOSALS**

DRAWING NUMBER		SCALE	
TM5168/T1/1/34/NWL		NTS	
PREPARED BY:	N NARMA	DATE:	FEB 2026
CHECKED BY:	S BURT	APPROVED BY:	S MERRIGAN
		SIZE :	A4

COUNTY HALL * GLENFIELD * LEICESTER * LE3 8ST
Tel:0116 3050001

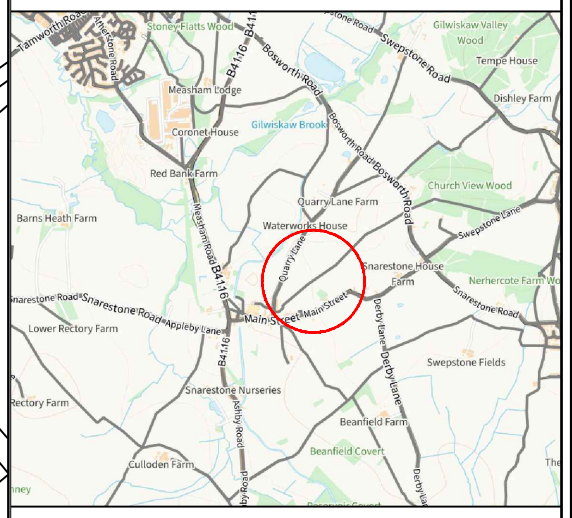
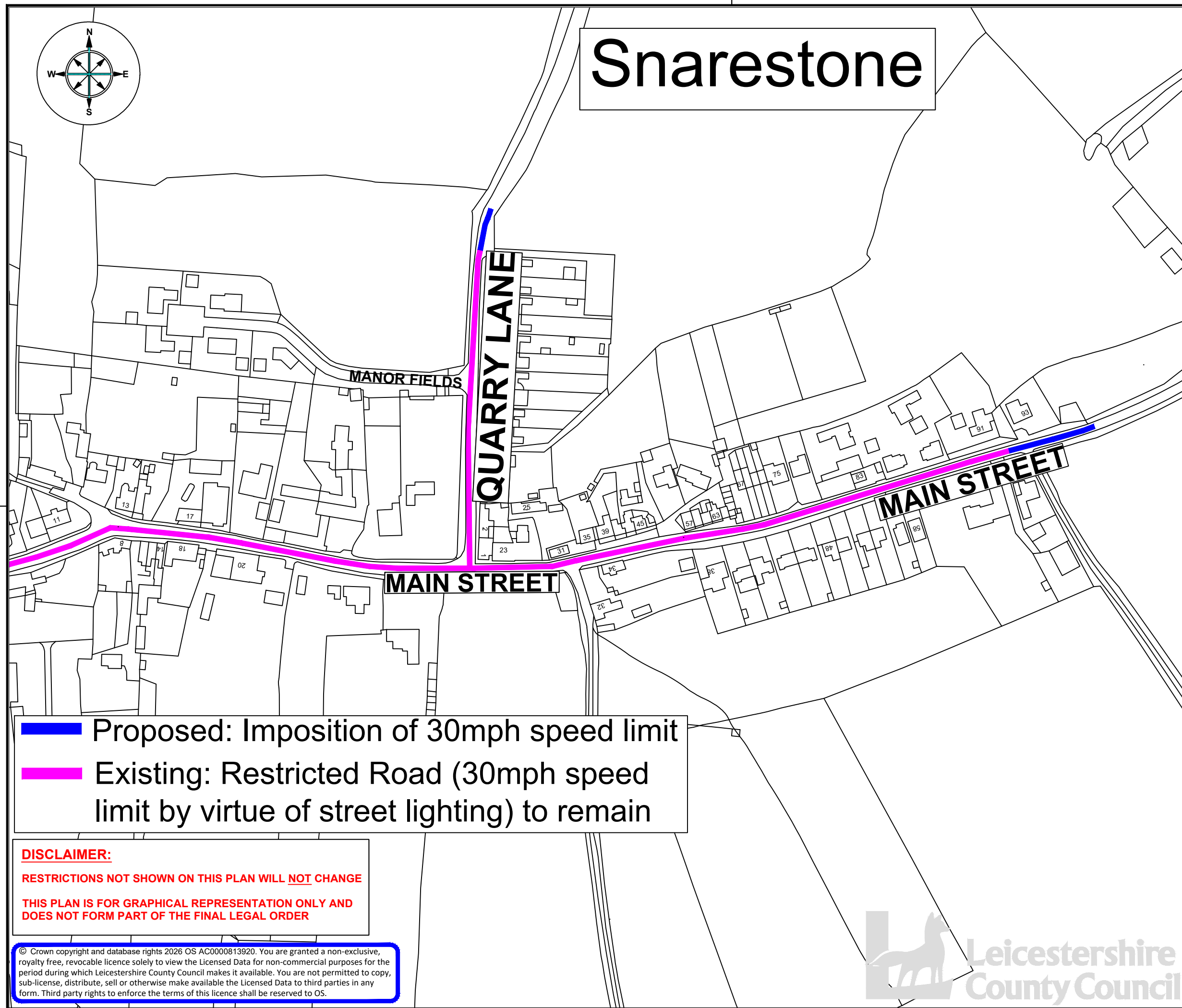
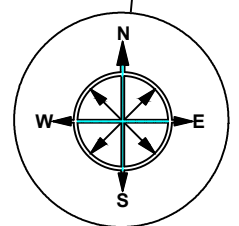
www.leicestershire.gov.uk

DISCLAIMER:
RESTRICTIONS NOT SHOWN ON THIS PLAN WILL NOT CHANGE
THIS PLAN IS FOR GRAPHICAL REPRESENTATION ONLY AND DOES NOT FORM PART OF THE FINAL LEGAL ORDER

© Crown copyright and database rights 2026 OS AC0000813920. You are granted a non-exclusive, royalty free, revocable licence solely to view the Licensed Data for non-commercial purposes for the period during which Leicestershire County Council makes it available. You are not permitted to copy, sub-license, distribute, sell or otherwise make available the Licensed Data to third parties in any form. Third party rights to enforce the terms of this licence shall be reserved to OS.



Snarestone



**ENVIRONMENT AND
TRANSPORT DEPARTMENT**

**ANN CARRUTHERS
DIRECTOR**

**NETWORK MANAGEMENT
DEVELOPMENT & GROWTH**

SNARESTONE

TITLE:
SNARESTONE SPEED LIMIT PROPOSALS

DRAWING NUMBER	SCALE
TM5168/T1/1/35/NWL	NTS
PREPARED BY: D SAVILLE	DATE: FEB 2026
CHECKED BY: S BURT	SIZE: A3
APPROVED BY: S MERRIGAN	CORR. FILE:

COUNTY HALL * GLENFIELD * LEICESTER * LE3 8ST
Tel: 01163 050001

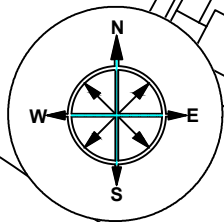
www.leicestershire.gov.uk

Proposed: Imposition of 30mph speed limit
Existing: Restricted Road (30mph speed limit by virtue of street lighting) to remain

DISCLAIMER:
RESTRICTIONS NOT SHOWN ON THIS PLAN WILL NOT CHANGE
THIS PLAN IS FOR GRAPHICAL REPRESENTATION ONLY AND DOES NOT FORM PART OF THE FINAL LEGAL ORDER

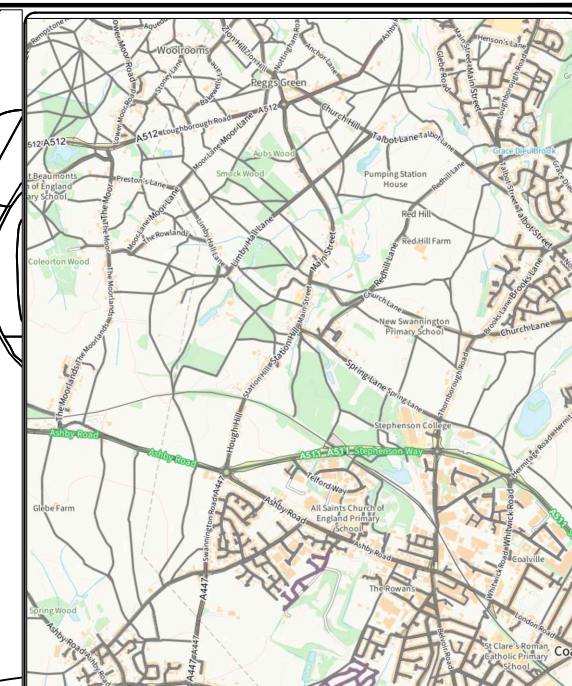
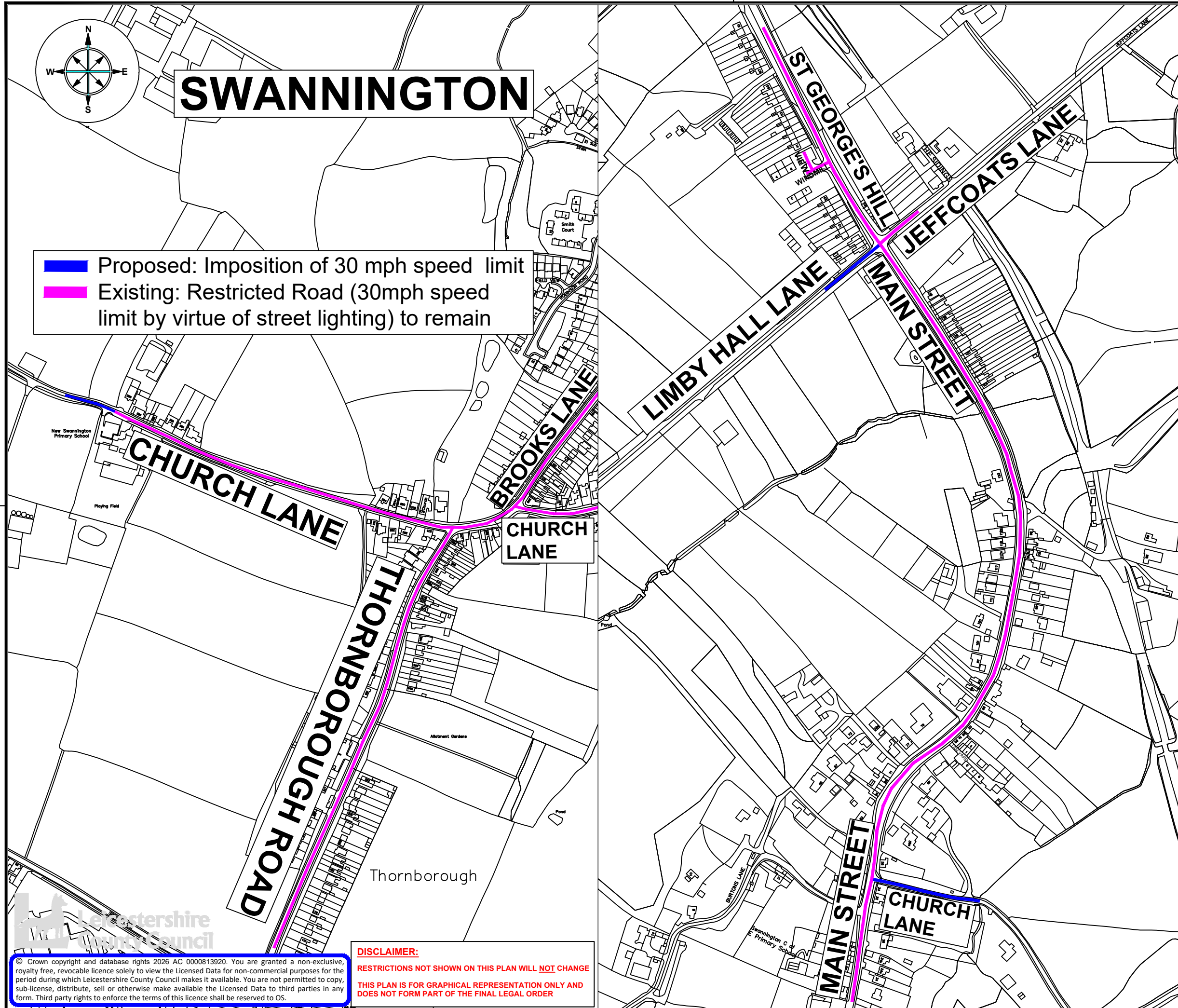
© Crown copyright and database rights 2026 OS AC0000813920. You are granted a non-exclusive, royalty free, revocable licence solely to view the Licensed Data for non-commercial purposes for the period during which Leicestershire County Council makes it available. You are not permitted to copy, sub-license, distribute, sell or otherwise make available the Licensed Data to third parties in any form. Third party rights to enforce the terms of this licence shall be reserved to OS.





SWANNINGTON

- █ Proposed: Imposition of 30 mph speed limit
- █ Existing: Restricted Road (30mph speed limit by virtue of street lighting) to remain



ENVIRONMENT AND
TRANSPORT DEPARTMENT

ANN CARRUTHERS
DIRECTOR

NETWORK MANAGEMENT
DEVELOPMENT & GROWTH

SWANNINGTON

TITLE:
SWANNINGTON SPEED LIMIT PROPOSALS

DRAWING NUMBER	SCALE
----------------	-------

TM5168/T1/1/37/NWL	NTS
--------------------	-----

PREPARED BY: D SAVILLE	DATE: JAN 2026
------------------------	----------------

CHECKED BY: S BURT	SIZE: A3
--------------------	----------

APPROVED BY: S MERRIGAN	CORR. FILE:
-------------------------	-------------

COUNTY HALL * GLENFIELD * LEICESTER * LE3 8ST
Tel: 01163 050001

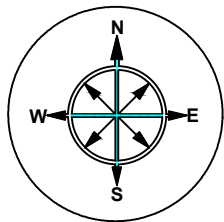
www.leicestershire.gov.uk

DISCLAIMER:
RESTRICTIONS NOT SHOWN ON THIS PLAN WILL NOT CHANGE
THIS PLAN IS FOR GRAPHICAL REPRESENTATION ONLY AND
DOES NOT FORM PART OF THE FINAL LEGAL ORDER

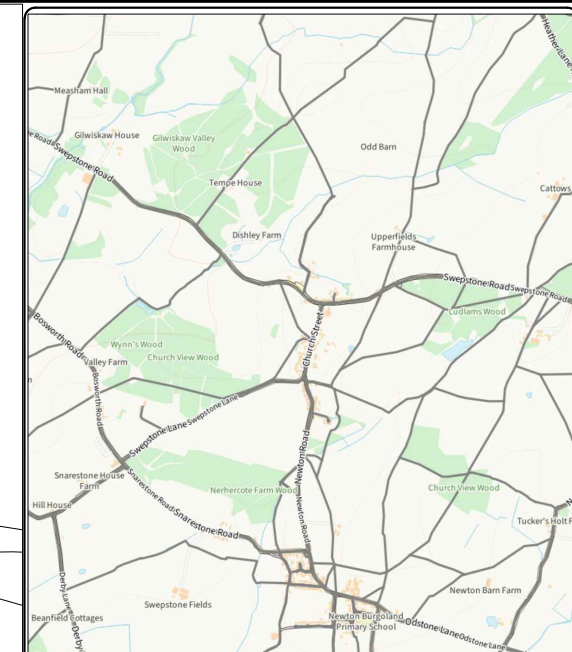
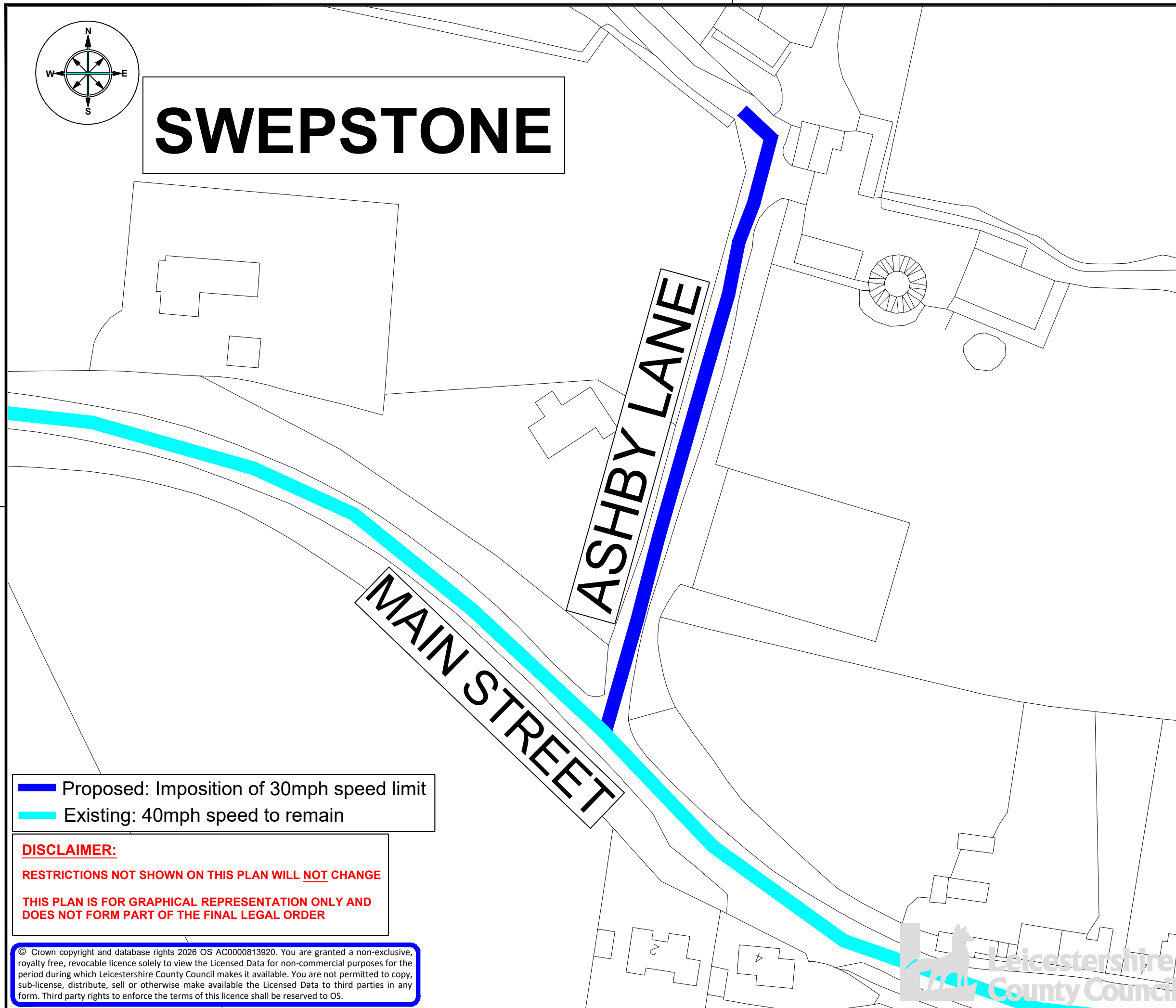
© Crown copyright and database rights 2026 AC 0000813920. You are granted a non-exclusive, royalty free, revocable licence solely to view the Licensed Data for non-commercial purposes for the period during which Leicestershire County Council makes it available. You are not permitted to copy, sub-license, distribute, sell or otherwise make available the Licensed Data to third parties in any form. Third party rights to enforce the terms of this licence shall be reserved to OS.



FOAM PHL



SWEPSTONE



ENVIRONMENT AND
TRANSPORT DEPARTMENT

ANN CARRUTHERS
DIRECTOR

NETWORK MANAGEMENT
DEVELOPMENT & GROWTH

SWEPSTONE

TITLE:
SWEPSTONE SPEED LIMIT PROPOSALS

DRAWING NUMBER SCALE

TM5168/T1/1/38/NWL NTS

PREPARED BY: D SAVILLE DATE: JAN 2026

CHECKED BY: S BURT SIZE: A3

APPROVED BY: S MERRIGAN CORR. FILE:

COUNTY HALL * GLENFIELD * LEICESTER * LE3 8ST
Tel: 01163 050001

www.leicestershire.gov.uk

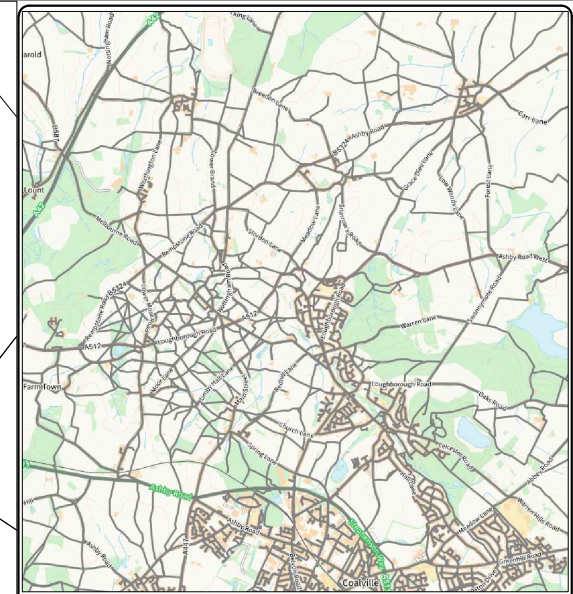
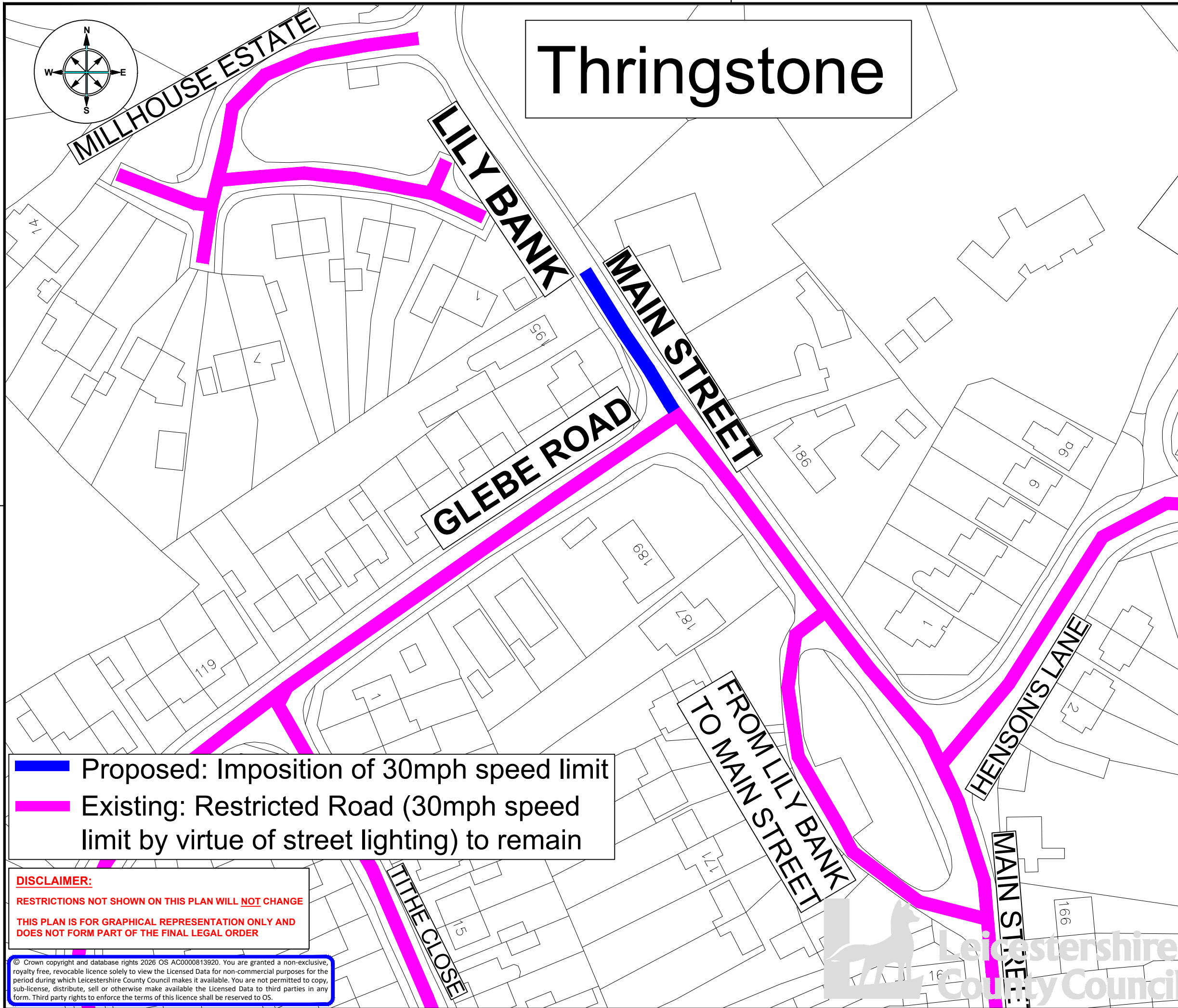
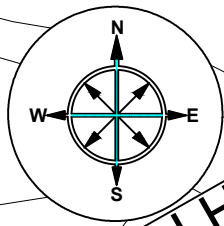
— Proposed: Imposition of 30mph speed limit
— Existing: 40mph speed to remain

DISCLAIMER:
RESTRICTIONS NOT SHOWN ON THIS PLAN WILL NOT CHANGE
THIS PLAN IS FOR GRAPHICAL REPRESENTATION ONLY AND
DOES NOT FORM PART OF THE FINAL LEGAL ORDER

© Crown copyright and database rights 2026 OS AC0000813920. You are granted a non-exclusive, royalty free, revocable licence solely to view the Licensed Data for non-commercial purposes for the period during which Leicestershire County Council makes it available. You are not permitted to copy, sub-license, distribute, sell or otherwise make available the Licensed Data to third parties in any form. Third party rights to enforce the terms of this licence shall be reserved to OS.



Thringstone



ENVIRONMENT AND
TRANSPORT DEPARTMENT

ANN CARRUTHERS
DIRECTOR

NETWORK MANAGEMENT
DEVELOPMENT & GROWTH

THRINGSTONE

TITLE:
THRINGSTONE SPEED LIMIT PROPOSALS

DRAWING NUMBER	SCALE
TM5168/T1/1/39/NWL	NTS
PREPARED BY: D SAVILLE	DATE: JAN 2026
CHECKED BY: S BURT	SIZE: A3
APPROVED BY: S MERRIGAN	CORR. FILE:

COUNTY HALL * GLENFIELD * LEICESTER * LE3 8ST
Tel: 01163 050001

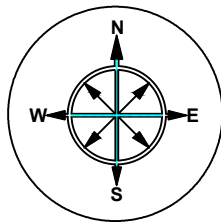
www.leicestershire.gov.uk

Proposed: Imposition of 30mph speed limit
Existing: Restricted Road (30mph speed limit by virtue of street lighting) to remain

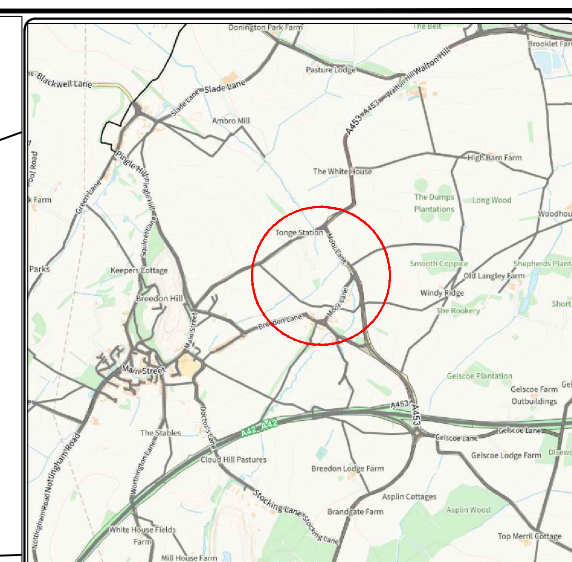
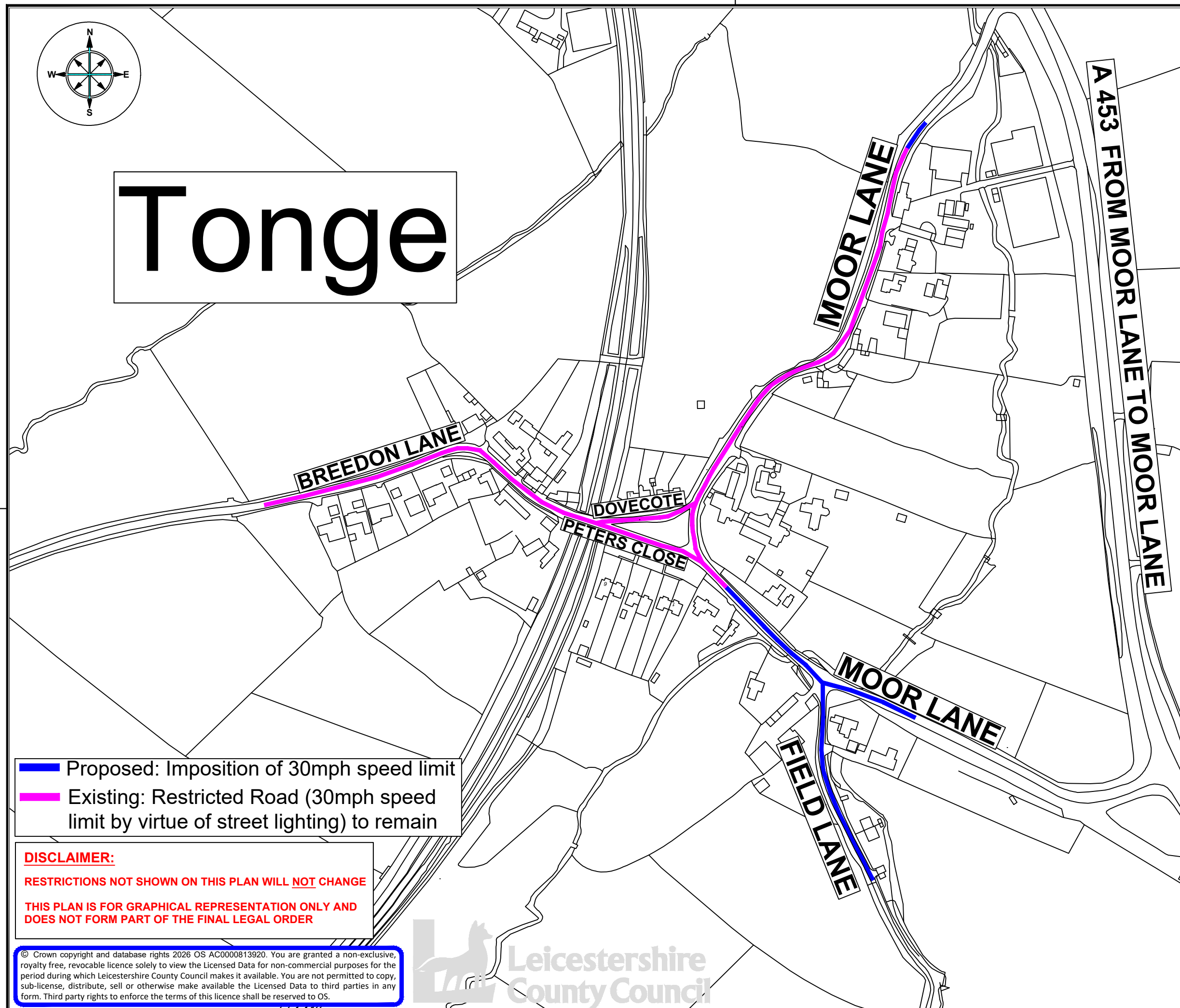
DISCLAIMER:
RESTRICTIONS NOT SHOWN ON THIS PLAN WILL NOT CHANGE
THIS PLAN IS FOR GRAPHICAL REPRESENTATION ONLY AND DOES NOT FORM PART OF THE FINAL LEGAL ORDER

© Crown copyright and database rights 2026 OS AC0000813920. You are granted a non-exclusive, royalty free, revocable licence solely to view the Licensed Data for non-commercial purposes for the period during which Leicestershire County Council makes it available. You are not permitted to copy, sub-license, distribute, sell or otherwise make available the Licensed Data to third parties in any form. Third party rights to enforce the terms of this licence shall be reserved to OS.





Tonge



ENVIRONMENT AND
TRANSPORT DEPARTMENT

ANN CARRUTHERS
DIRECTOR

NETWORK MANAGEMENT
DEVELOPMENT & GROWTH

TONGE

TITLE:
TONGE SPEED LIMIT PROPOSALS

DRAWING NUMBER: TM5168/T1/1/40/NWL
SCALE: NTS

PREPARED BY: D SAVILLE
CHECKED BY: S BURT
APPROVED BY: S MERRIGAN
DATE: JAN 2026
SIZE: A3
CORR. FILE:

COUNTY HALL * GLENFIELD * LEICESTER * LE3 8ST
Tel: 01163 050001

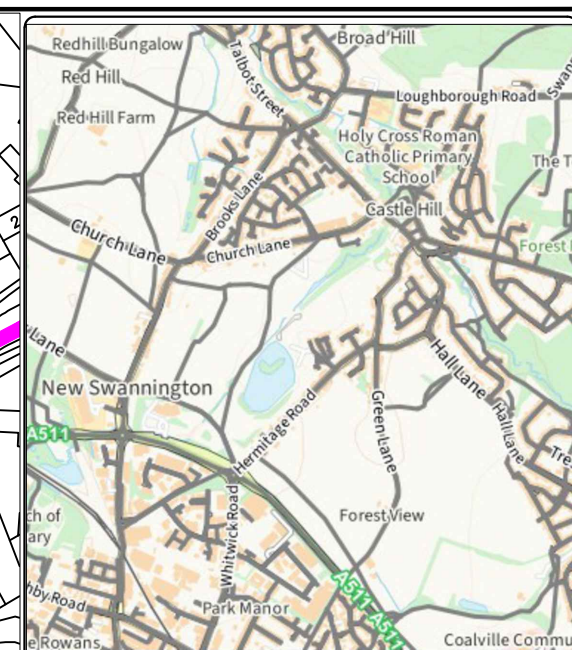
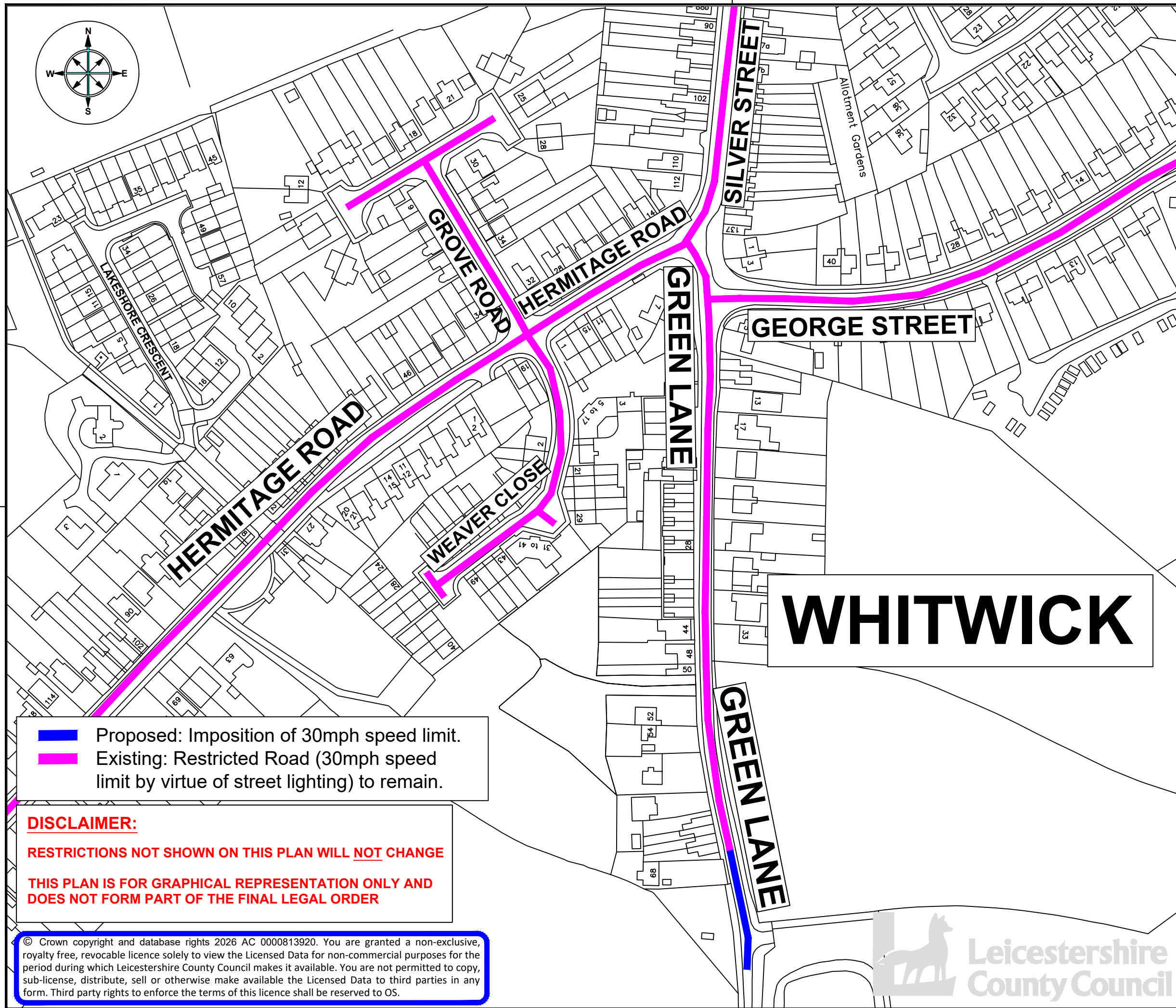
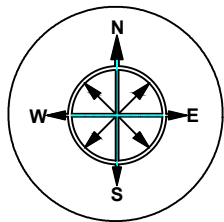
www.leicestershire.gov.uk

Proposed: Imposition of 30mph speed limit
Existing: Restricted Road (30mph speed limit by virtue of street lighting) to remain

DISCLAIMER:
RESTRICTIONS NOT SHOWN ON THIS PLAN WILL NOT CHANGE
THIS PLAN IS FOR GRAPHICAL REPRESENTATION ONLY AND DOES NOT FORM PART OF THE FINAL LEGAL ORDER

© Crown copyright and database rights 2026 OS AC0000813920. You are granted a non-exclusive, royalty free, revocable licence solely to view the Licensed Data for non-commercial purposes for the period during which Leicestershire County Council makes it available. You are not permitted to copy, sub-license, distribute, sell or otherwise make available the Licensed Data to third parties in any form. Third party rights to enforce the terms of this licence shall be reserved to OS.





ENVIRONMENT AND
TRANSPORT DEPARTMENT

ANN CARRUTHERS
DIRECTOR

NETWORK MANAGEMENT
DEVELOPMENT & GROWTH

WHITWICK

TITLE:
WHITWICK SPEED LIMIT PROPOSALS

DRAWING NUMBER SCALE

TM5168/T1/1/41/NWL NTS

PREPARED BY: D SAVILLE DATE: JAN 2026

CHECKED BY: S BURT SIZE: A3

APPROVED BY: S MERRIGAN CORR. FILE:

COUNTY HALL * GLENFIELD * LEICESTER * LE3 8ST
Tel: 01163 050001

www.leicestershire.gov.uk

- Proposed: Imposition of 30mph speed limit.
- Existing: Restricted Road (30mph speed limit by virtue of street lighting) to remain.

DISCLAIMER:

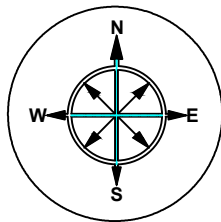
RESTRICTIONS NOT SHOWN ON THIS PLAN WILL NOT CHANGE

THIS PLAN IS FOR GRAPHICAL REPRESENTATION ONLY AND DOES NOT FORM PART OF THE FINAL LEGAL ORDER

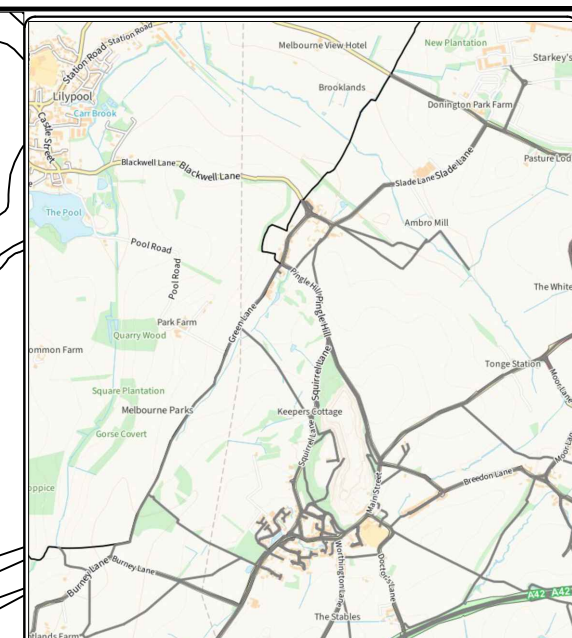
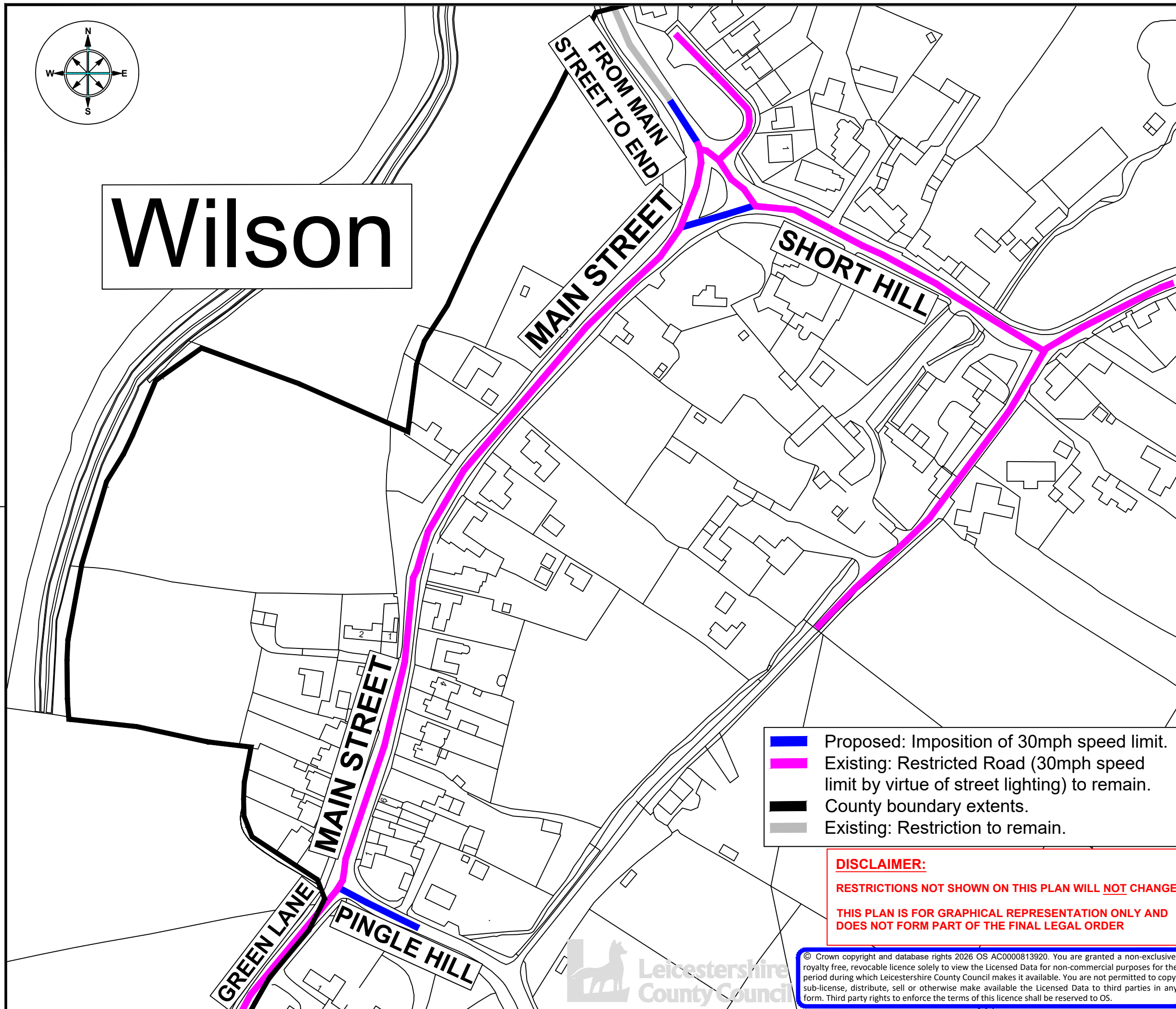
© Crown copyright and database rights 2026 AC 0000813920. You are granted a non-exclusive, royalty free, revocable licence solely to view the Licensed Data for non-commercial purposes for the period during which Leicestershire County Council makes it available. You are not permitted to copy, sub-license, distribute, sell or otherwise make available the Licensed Data to third parties in any form. Third party rights to enforce the terms of this licence shall be reserved to OS.

WHITWICK





Wilson







ENVIRONMENT AND
TRANSPORT DEPARTMENT

ANN CARRUTHERS
DIRECTOR

NETWORK MANAGEMENT
DEVELOPMENT & GROWTH

WILSON

TITLE:
WILSON SPEED LIMIT PROPOSALS

-  Proposed: Imposition of 30mph speed limit.
-  Existing: Restricted Road (30mph speed limit by virtue of street lighting) to remain.
-  County boundary extents.
-  Existing: Restriction to remain.

DISCLAIMER:
 RESTRICTIONS NOT SHOWN ON THIS PLAN WILL NOT CHANGE
 THIS PLAN IS FOR GRAPHICAL REPRESENTATION ONLY AND
 DOES NOT FORM PART OF THE FINAL LEGAL ORDER

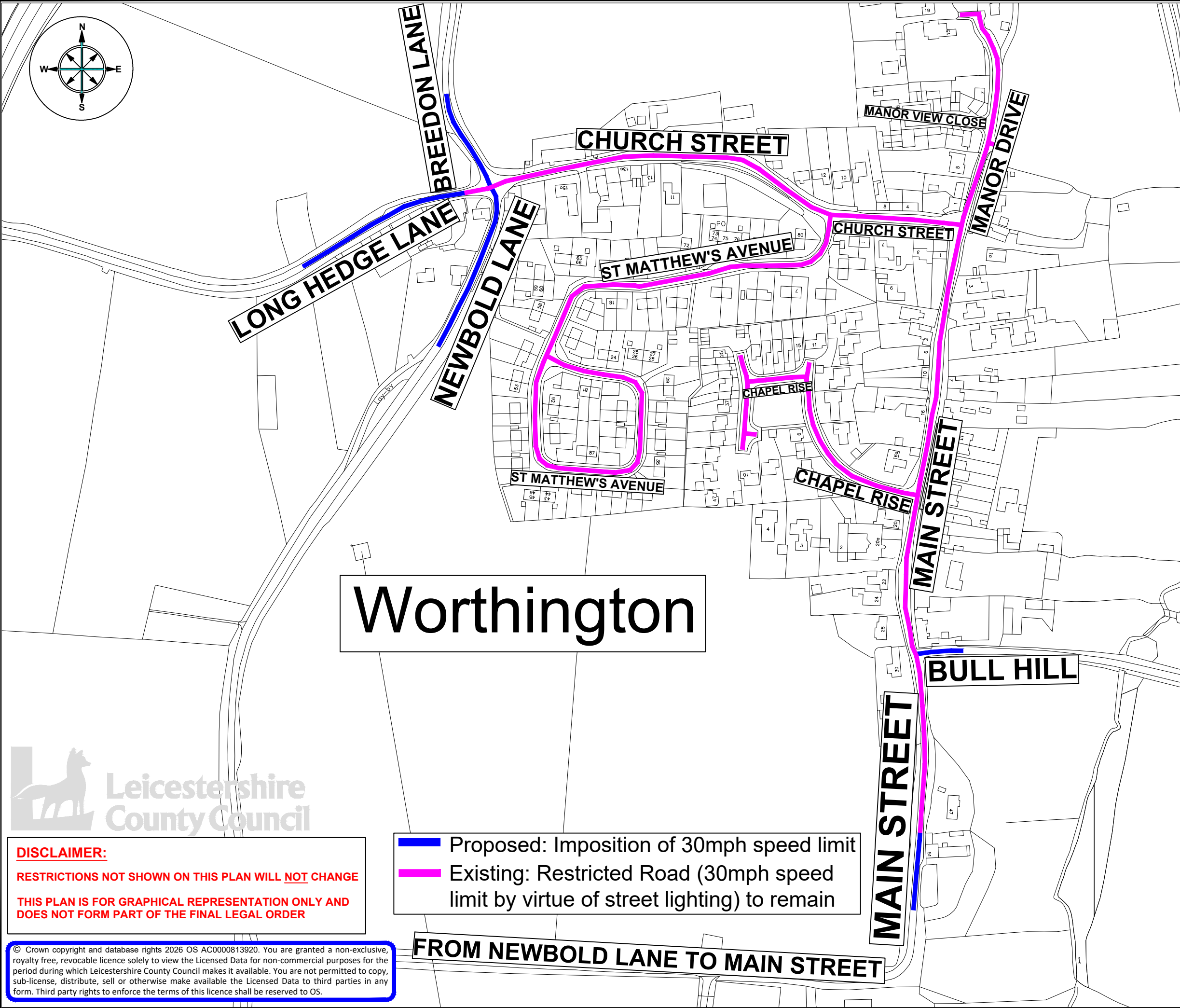
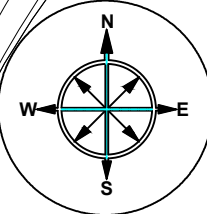
© Crown copyright and database rights 2026 OS AC0000813920. You are granted a non-exclusive, royalty free, revocable licence solely to view the Licensed Data for non-commercial purposes for the period during which Leicestershire County Council makes it available. You are not permitted to copy, sub-license, distribute, sell or otherwise make available the Licensed Data to third parties in any form. Third party rights to enforce the terms of this licence shall be reserved to OS.

DRAWING NUMBER	SCALE
TM5168/T1/1/42/NWL	NTS
PREPARED BY: D SAVILLE	DATE: FEB 2026
CHECKED BY: S BURT	SIZE: A3
APPROVED BY: S MERRIGAN	CORR. FILE:



COUNTY HALL * GLENFIELD * LEICESTER * LE3 8ST
 Tel: 01163 050001

www.leicestershire.gov.uk

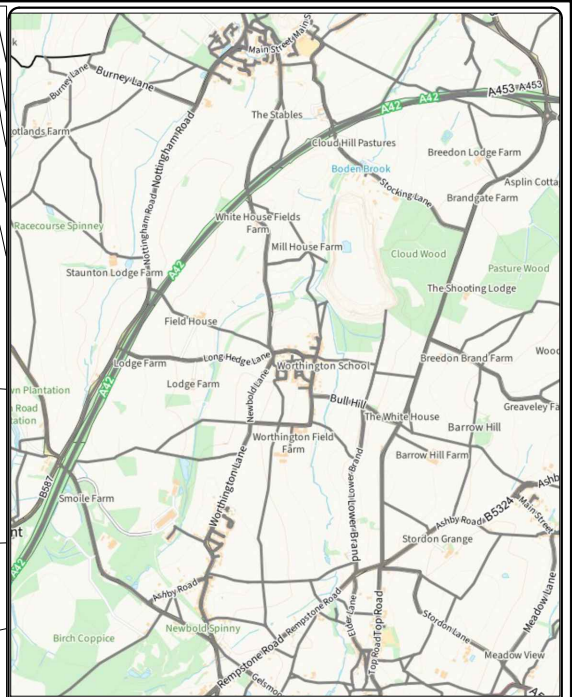




Worthington

-  Proposed: Imposition of 30mph speed limit
-  Existing: Restricted Road (30mph speed limit by virtue of street lighting) to remain

FROM NEWBOLD LANE TO MAIN STREET



ENVIRONMENT AND TRANSPORT DEPARTMENT

ANN CARRUTHERS DIRECTOR

NETWORK MANAGEMENT DEVELOPMENT & GROWTH

WORTHINGTON

TITLE: WORTHINGTON SPEED LIMIT PROPOSALS

DRAWING NUMBER	SCALE
TM5168/T1/1/43/NWL	NTS
PREPARED BY: D SAVILLE	DATE: JAN 2026
CHECKED BY: S BURT	SIZE: A3
APPROVED BY: S MERRIGAN	CORR. FILE:

COUNTY HALL * GLENFIELD * LEICESTER * LE3 8ST
Tel: 01163 050001

www.leicestershire.gov.uk



DISCLAIMER:
RESTRICTIONS NOT SHOWN ON THIS PLAN WILL NOT CHANGE
THIS PLAN IS FOR GRAPHICAL REPRESENTATION ONLY AND DOES NOT FORM PART OF THE FINAL LEGAL ORDER

© Crown copyright and database rights 2026 OS AC0000813920. You are granted a non-exclusive, royalty free, revocable licence solely to view the Licensed Data for non-commercial purposes for the period during which Leicestershire County Council makes it available. You are not permitted to copy, sub-license, distribute, sell or otherwise make available the Licensed Data to third parties in any form. Third party rights to enforce the terms of this licence shall be reserved to OS.