

THE LEICESTERSHIRE COUNTY COUNCIL  
PROHIBITION OF COMMERCIAL VEHICLES OVER 7.5 TONNES (PARISH OF  
WALTHAM AND THORPE ARNOLD) (NORTHERN DIVISION) ORDER 1990  
(AMENDMENT 34) (VARIOUS ROADS, MELTON MOWBRAY, BOROUGH OF  
MELTON) ORDER 2026

The Leicestershire County Council ("the Council") in exercise of its powers under Sections 1(1), 2 (1), 2(4), 3(2) 4 , 5 and Part IV of Schedule 9 of the Road Traffic Regulation Act 1984 ("the Act") and of all other enabling powers, after consultation with the Chief Officer of Police in accordance with Part III of Schedule 9 to the Act, hereby makes the following Order:-

1. This Order shall come into force on the eleventh day of May 2026 and may be cited as "The Leicestershire County Council Prohibition of Commercial Vehicles over 7.5 Tonnes (Parish of Waltham and Thorpe Arnold) (Northern Division) Order 1990 (Amendment 34) (Various Roads, Melton Mowbray, Borough of Melton) Order 2026" .
- 2 In this Order "Heavy Commercial Vehicle" has the same meaning as in Section 138 of the Act.
- 3 Any Order made under the powers of Sections 1(1), 2(4) and 3(2) of the Road Traffic Regulation Act 1984 and imposing a 7.5 tonnes weight restriction are hereby revoked in respect of the extent of that length of road as specified in Schedule 1 to this Order.
4. Save as provided, no heavy commercial vehicle shall, except upon the direction or with the permission of a police officer or a community support officer, proceed along those lengths of roads specified in the Schedule 2 to this Order.

5. Nothing in Articles 4 and 5 of this Order shall make it unlawful for a heavy commercial vehicle to proceed in any length of road specified in the Schedule to this Order if the vehicle is being used: -

- (a) for or in connection with the conveyance of goods to or from any premises situated on or adjacent to that length of road or on or adjacent to any other road which is accessible only from that length of road;
- (b) for the purposes of agriculture on any land adjacent to that length of road or on or adjacent to any other road which is accessible only from that length of road or for or in connection with the conveyance or haulage of timber felled upon such land
- (c) in connection with the carrying out on or on premises situated on or adjacent to that length of road or on or adjacent to any other road which is accessible only from that length of road of any of the following operations, namely –
  - (i) building, industrial or demolition operations.
  - (ii) the removal of obstructions to traffic.
  - (iii) the maintenance, improvement or reconstruction of any road, and
  - (iv) the laying, erection, alteration or repair in, or in land adjacent to, the road, of any sewer or any main, pipe or apparatus for the supply of water, gas or electricity of any telegraphic line as defined in the Telecommunications Act 1984.
- (d) for fire brigade, police or ambulance purposes.
- (e) to proceed to or from any premises which are situated on or adjacent to that length of road or on or adjacent to any other road which is accessible only from that length of road and at which the vehicle is to be or has been garaged serviced or repaired and for the avoidance of doubt a vehicle which is to be or has been refuelled shall not be regarded as vehicle which is to be or has been garaged serviced or repaired

- (f) in the service of a local authority or water authority in pursuance of statutory powers or duties; or
- (g) in connection with a circus, fair or similar event the holding of which on or in the vicinity of that length of road has been authorised by the relevant local authority; or
- (h) on that road for or in connection with the conveyance of goods for sale from the vehicle

6. The plans annexed to this Order and marked drawing numbers TM5164/T1/1/1/WEIGHT, TM5164/T1/1/2/WEIGHT and TM5164/T1/1/3/WEIGHT are for identification purposes only.

SCHEDULE 1

**Revocation in Part**

THE LEICESTERSHIRE COUNTY COUNCIL  
(PROHIBITION OF COMMERCIAL VEHICLES OVER 7.5 TONNES)  
(VARIOUS PARISHES) (NORTHERN DIVISION) ORDER 1990  
(AMENDMENT NO.20) (COUNTIES OF LEICESTERSHIRE,  
LINCOLNSHIRE AND NOTTINGHAMSHIRE, BOROUGH OF MELTON AND  
PARISHES OF AB KETTLEBY, ASFORDBY, BELVOIR, BOTTESFORD,  
BROUGHTON AND OLD DALBY, CLAWSON, HOSE AND HARBY,  
CROXTON KERRIAL, EATON, GRIMSTON, REDMILE, SCALFORD,  
STATHERN, WALTHAM) ORDER 2005

Scalford Road, Melton Mowbray - Roundabout junction of Scalford Road and the North-East Melton Mowbray Distributor Road (NEMMDR) including the circulatory carriageway.

SCHEDULE 2

**Imposition of 7.5 Tonnes Weight Limit**

On Burton Street, Leicester Street, Sherrard Street, Thorpe End, Rutland Street, Goodriche Street, Church Street and Park Lane, Melton Mowbray for their entire lengths.

On Burton Road, Melton Mowbray from its junction with A606 NEMMDR roundabout to its junction with Burton Street, Melton Mowbray. Saxby Road, Melton Mowbray from its junction with Norman Way to a point 429m east of its junction with Norman Way, Melton Mowbray. Melton Spinney Road, Melton Mowbray from its junction with Thorpe Road to its junction with A606 NEMMDR roundabout, Melton Mowbray.

All roads in Melton Mowbray within a zone bounded by Thorpe End from its junction with Saxby Road to its junction with Sherrard Street, Sherrard Street from its junction with Thorpe End to its junction with Burton Street, Burton Street from its junction with Thorpe End to its junction with Burton Road, Burton Road from its junction with Burton Street to its junction with A606 NEMMDR roundabout, A606 NEMMDR roundabout junction with Burton Road to its roundabout junction with Saxby Road and Saxby Road from its junction with A606 NEMMDR roundabout to its junction with Thorpe End.

THE COMMON SEAL of THE )  
LEICESTERSHIRE COUNTY COUNCIL )  
was hereunto affixed this thirtieth day )  
of April 2026 in the presence of )

SCHEDULE 1

**Revocation in Part**

THE LEICESTERSHIRE COUNTY COUNCIL  
(PROHIBITION OF COMMERCIAL VEHICLES OVER 7.5 TONNES)  
(VARIOUS PARISHES) (NORTHERN DIVISION) ORDER 1990  
(AMENDMENT NO.20) (COUNTIES OF LEICESTERSHIRE,  
LINCOLNSHIRE AND NOTTINGHAMSHIRE, BOROUGH OF MELTON AND  
PARISHES OF AB KETTLEBY, ASFORDBY, BELVOIR, BOTTESFORD,  
BROUGHTON AND OLD DALBY, CLAWSON, HOSE AND HARBY,  
CROXTON KERRIAL, EATON, GRIMSTON, REDMILE, SCALFORD,  
STATHERN, WALTHAM) ORDER 2005

Scalford Road, Melton Mowbray - Roundabout junction of Scalford Road and the North-East Melton Mowbray Distributor Road (NEMMDR) including the circulatory carriageway.

SCHEDULE 2

**Imposition of 7.5 Tonnes Weight Limit**

On Burton Street, Leicester Street, Sherrard Street, Thorpe End, Rutland Street, Goodriche Street, Church Street and Park Lane, Melton Mowbray for their entire lengths.

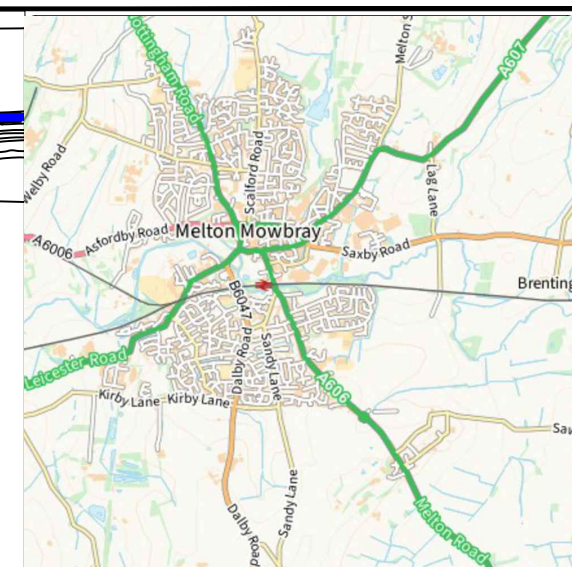
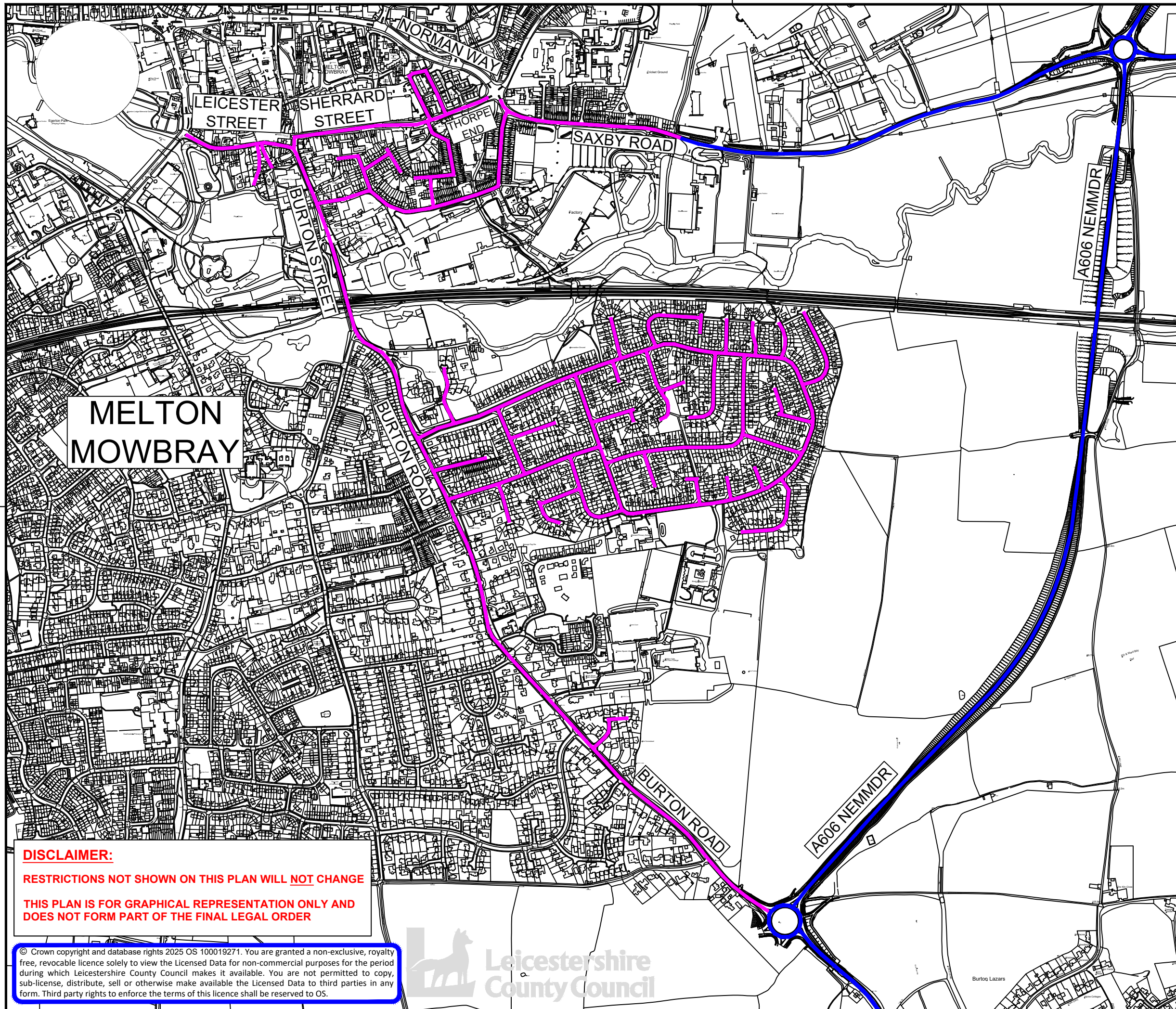
On Burton Road, Melton Mowbray from its junction with A606 NEMMDR roundabout to its junction with Burton Street, Melton Mowbray. Saxby Road, Melton Mowbray from its junction with Norman Way to a point 429m east of its junction with Norman Way, Melton Mowbray. Melton Spinney Road, Melton Mowbray from its junction with Thorpe Road to its junction with A606 NEMMDR roundabout, Melton Mowbray.

All roads in Melton Mowbray within a zone bounded by Thorpe End from its junction with Saxby Road to its junction with Sherrard Street, Sherrard Street from its junction with Thorpe End to its junction with Burton Street, Burton Street from its junction with Thorpe End to its junction with Burton Road, Burton Road from its junction with Burton Street to its junction with A606 NEMMDR roundabout, A606 NEMMDR roundabout junction with Burton Road to its roundabout junction with Saxby Road and Saxby Road from its junction with A606 NEMMDR roundabout to its junction with Thorpe End.


THE COMMON SEAL of THE )  
LEICESTERSHIRE COUNTY COUNCIL )  
was hereunto affixed this thirtieth day )  
of April 2026 in the presence of )



419242



KEY:

 PROPOSED 7.5T WEIGHT RESTRICTION

 NOT WEIGHT RESTRICTED

ALL OTHER RESTRICTIONS TO REMAIN

**MELTON MOWBRAY**

**DISCLAIMER:**

RESTRICTIONS NOT SHOWN ON THIS PLAN WILL NOT CHANGE

THIS PLAN IS FOR GRAPHICAL REPRESENTATION ONLY AND DOES NOT FORM PART OF THE FINAL LEGAL ORDER

© Crown copyright and database rights 2025 OS 100019271. You are granted a non-exclusive, royalty free, revocable licence solely to view the Licensed Data for non-commercial purposes for the period during which Leicestershire County Council makes it available. You are not permitted to copy, sub-license, distribute, sell or otherwise make available the Licensed Data to third parties in any form. Third party rights to enforce the terms of this licence shall be reserved to OS.



ENVIRONMENT AND TRANSPORT DEPARTMENT

ANN CARRUTHERS DIRECTOR

NETWORK MANAGEMENT DEVELOPMENT & GROWTH

MELTON MOWBRAY

TITLE:  
PROPOSED 7.5T WEIGHT RESTRICTION

DRAWING NUMBER	SCALE
----------------	-------

TM5164/T1/1/1/WEIGHT	NTS
----------------------	-----

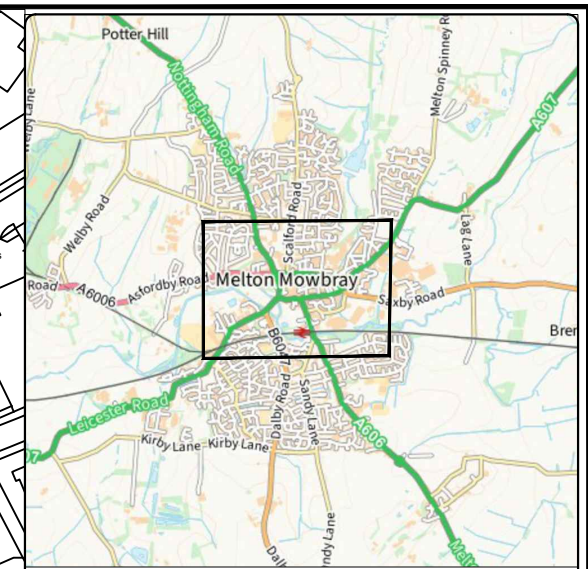
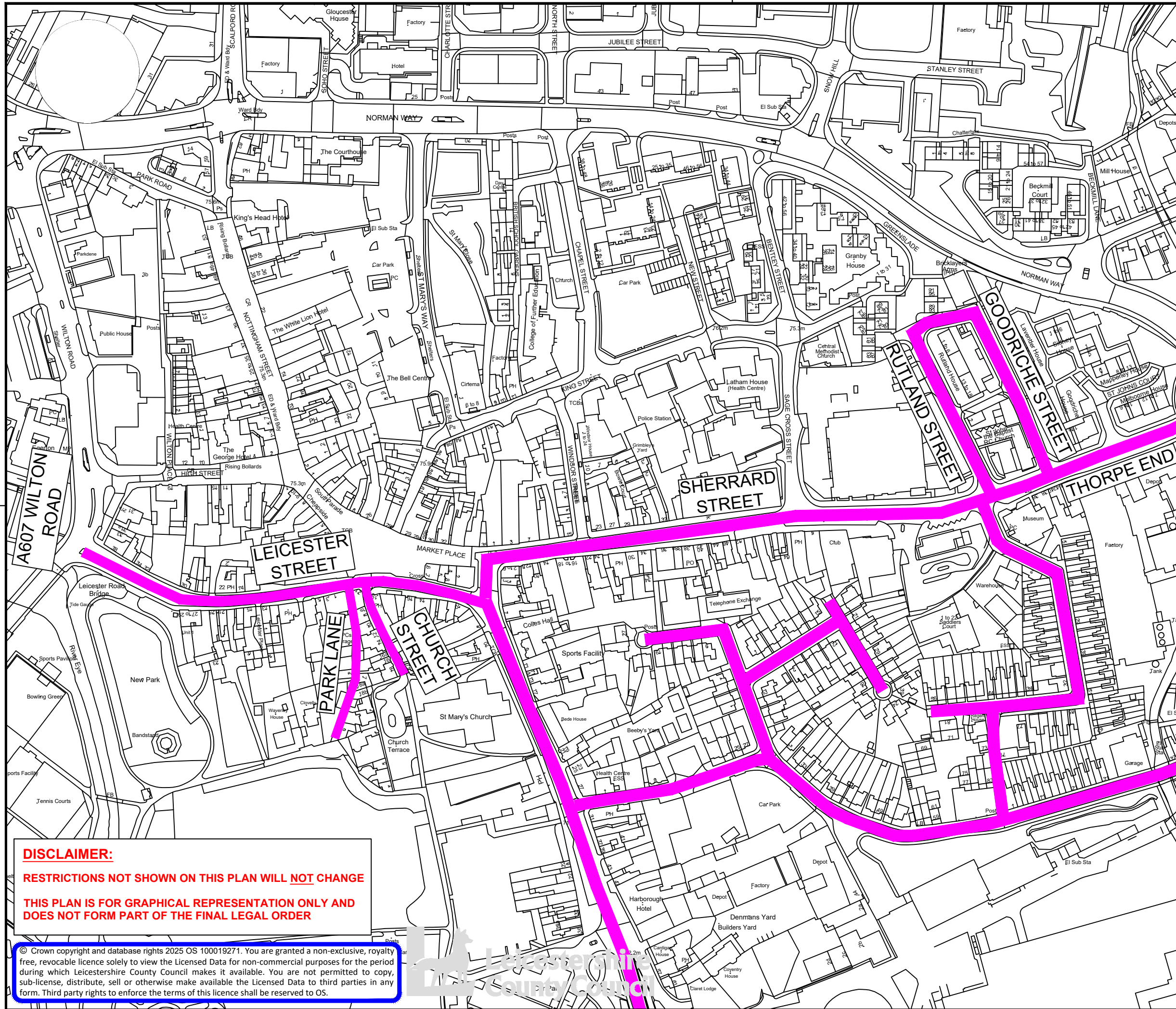
PREPARED BY:	S BURT	DATE:	AUG 2025
--------------	--------	-------	----------

CHECKED BY:	S MERRIGAN	SIZE :	A3
-------------	------------	--------	----

APPROVED BY:	G NEAT	CORR. FILE :	
--------------	--------	--------------	--

COUNTY HALL \* GLENFIELD \* LEICESTER \* LE3 8ST  
Tel: 01163 050001

[www.leicestershire.gov.uk](http://www.leicestershire.gov.uk)



- KEY:**
- █ PROPOSED 7.5T WEIGHT RESTRICTION
  - █ NOT WEIGHT RESTRICTED
  - ALL OTHER RESTRICTIONS TO REMAIN



**ENVIRONMENT AND TRANSPORT DEPARTMENT**

**ANN CARRUTHERS DIRECTOR**

**NETWORK MANAGEMENT DEVELOPMENT & GROWTH**

**MELTON MOWBRAY**

**TITLE: PROPOSED 7.5T WEIGHT RESTRICTION**

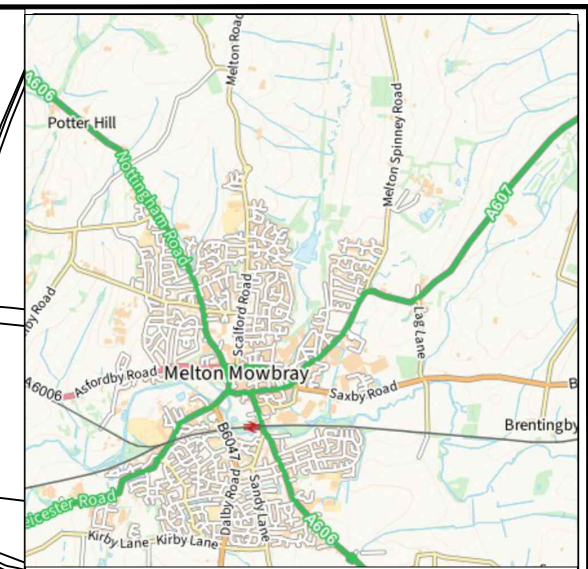
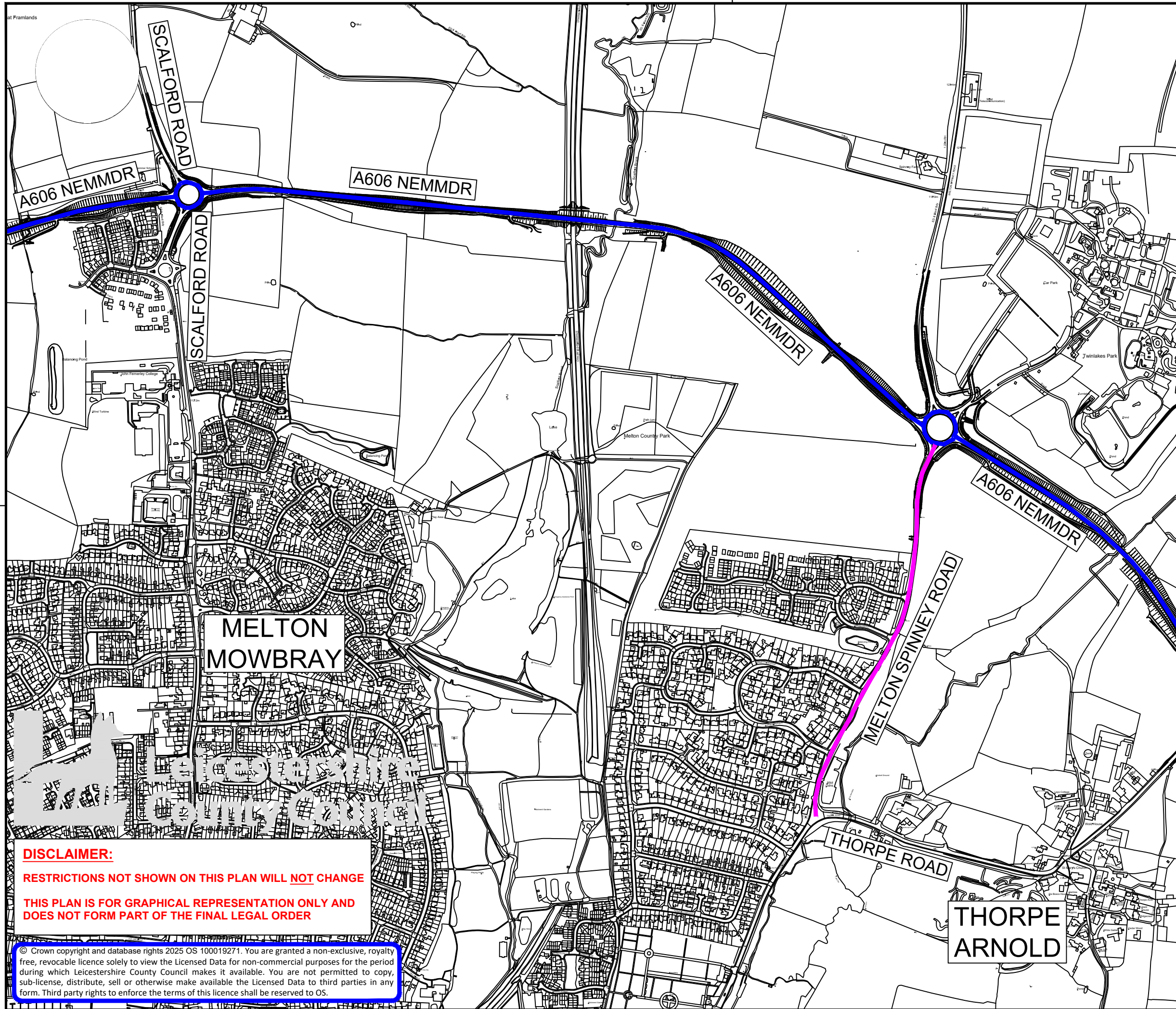
<b>DRAWING NUMBER</b>	<b>SCALE</b>
<b>TM5164/T/1/1/2/WEIGHT</b>	<b>NTS</b>
<b>PREPARED BY:</b> S BURT	<b>DATE:</b> AUG 2025
<b>CHECKED BY:</b> S MERRIGAN	<b>SIZE:</b> A3
<b>APPROVED BY:</b> G NEAT	<b>CORR. FILE:</b>

**COUNTY HALL \* GLENFIELD \* LEICESTER \* LE3 8ST**  
Tel: 01163 050001

[www.leicestershire.gov.uk](http://www.leicestershire.gov.uk)

**DISCLAIMER:**  
RESTRICTIONS NOT SHOWN ON THIS PLAN WILL NOT CHANGE  
THIS PLAN IS FOR GRAPHICAL REPRESENTATION ONLY AND DOES NOT FORM PART OF THE FINAL LEGAL ORDER

© Crown copyright and database rights 2025 OS 100019271. You are granted a non-exclusive, royalty free, revocable licence solely to view the Licensed Data for non-commercial purposes for the period during which Leicestershire County Council makes it available. You are not permitted to copy, sub-license, distribute, sell or otherwise make available the Licensed Data to third parties in any form. Third party rights to enforce the terms of this licence shall be reserved to OS.



**KEY:**

- █ PROPOSED 7.5T WEIGHT RESTRICTION
- █ NOT WEIGHT RESTRICTED
- ALL OTHER RESTRICTIONS TO REMAIN



**ENVIRONMENT AND TRANSPORT DEPARTMENT**

**ANN CARRUTHERS DIRECTOR**

**NETWORK MANAGEMENT DEVELOPMENT & GROWTH**

**MELTON MOWBRAY**

**TITLE: PROPOSED 7.5T WEIGHT RESTRICTION**

DRAWING NUMBER	SCALE
<b>TM5164/T/1/1/3/WEIGHT</b>	<b>NTS</b>
PREPARED BY: S BURT	DATE: AUG 2025
CHECKED BY: S MERRIGAN	SIZE: A3
APPROVED BY: G NEAT	CORR. FILE:

**COUNTY HALL \* GLENFIELD \* LEICESTER \* LE3 8ST**  
Tel: 01163 050001

[www.leicestershire.gov.uk](http://www.leicestershire.gov.uk)

**DISCLAIMER:**  
RESTRICTIONS NOT SHOWN ON THIS PLAN WILL NOT CHANGE  
THIS PLAN IS FOR GRAPHICAL REPRESENTATION ONLY AND DOES NOT FORM PART OF THE FINAL LEGAL ORDER

© Crown copyright and database rights 2025 OS 100019271. You are granted a non-exclusive, royalty free, revocable licence solely to view the Licensed Data for non-commercial purposes for the period during which Leicestershire County Council makes it available. You are not permitted to copy, sub-license, distribute, sell or otherwise make available the Licensed Data to third parties in any form. Third party rights to enforce the terms of this licence shall be reserved to OS.