

THE LEICESTERSHIRE COUNTY COUNCIL
(VARIOUS ROADS ULLESTHORPE AND VARIOUS ROADS CLAYBROOKE
PARVA IN THE PARISHES OF ULLESTHORPE AND CLAYBROOKE
PARVA IN THE DISTRICT OF HARBOROUGH)
(IMPOSITION OF A 20MPH AND 50MPH SPEED LIMIT) ORDER 202

THE LEICESTERSHIRE COUNTY COUNCIL hereby gives notice that it proposes to make an Order under Sections 5, 81, 82(2), 83(2), 84 and Part IV of Schedule 9 of the Road Traffic Regulation Act 1984 ("the Act"), and of all other enabling powers, and after consultation with the Chief Officer of Police in accordance with Part III of Schedule 9 to the Act, the effect of which will be:

To revoke a 50MPH speed limit in part on Lutterworth Road, Ullesthorpe

To impose a 20MPH speed limit on parts of the following roads:

Claybrooke Road, Frolesworth Road, Hall Lane, Mill Road, College Street, Fairway Meadows, The Leys, Main Street, Manor Road, Station Road, Stevens Close, The Dell, Green Gardens, South Avenue, Ashby Road, Sleath Drive, Lennard Close, Goodacre Road and Lutterworth Road, Ullesthorpe.

To impose a 50MPH speed limit on parts of the following roads:

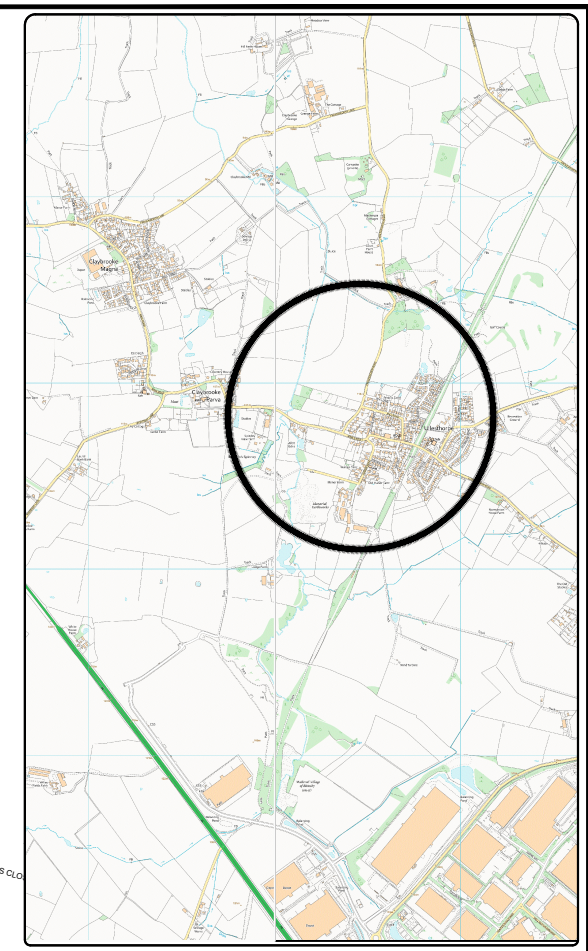
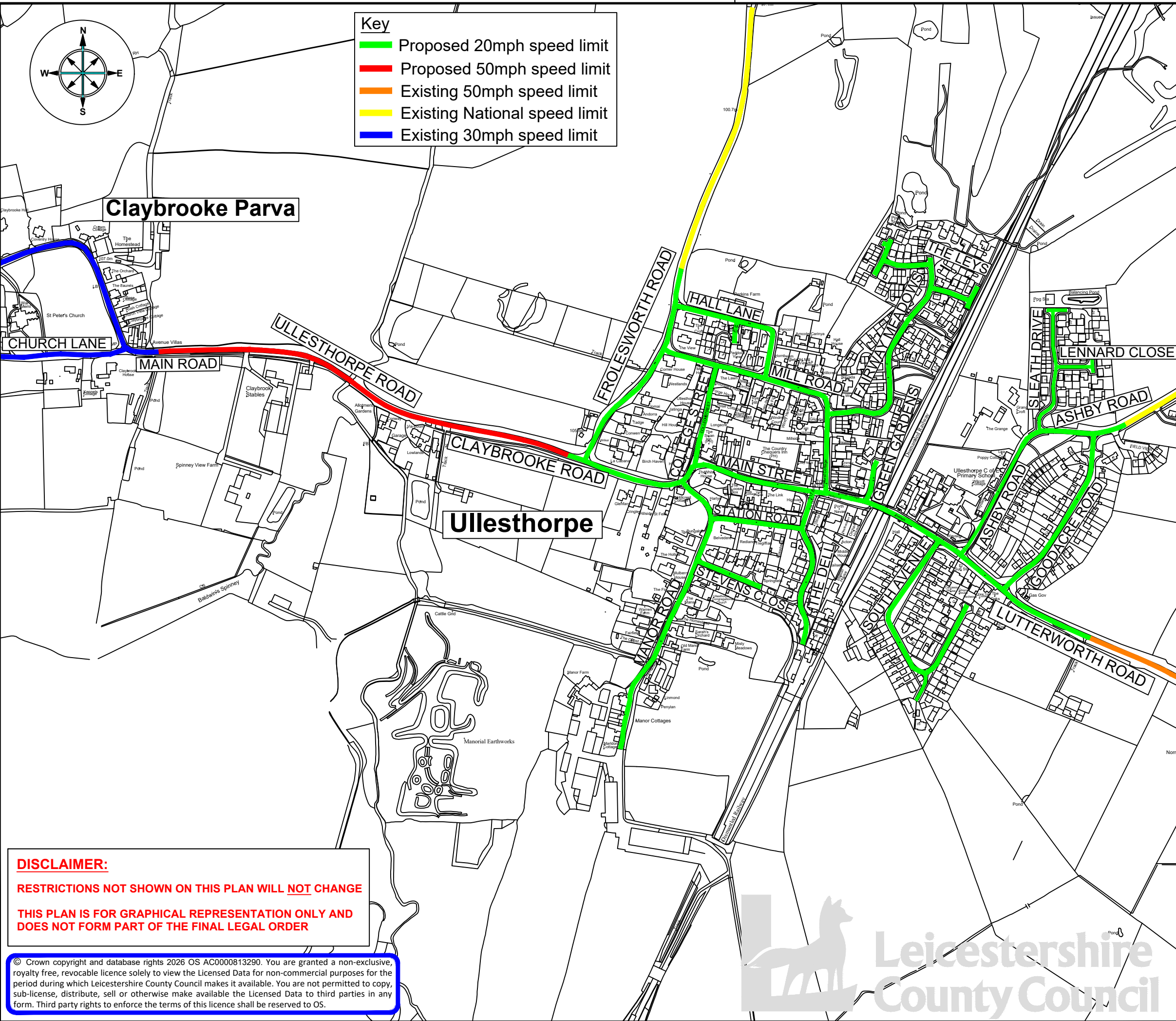
Claybrooke Road, Ullesthorpe, Ullesthorpe Road, Claybrooke Parva, Main Road, Claybrooke Parva and Lutterworth Road, Ullesthorpe

A copy of the proposed Order, together with a plan illustrating the proposals and an explanatory statement giving the Council's reasons for proposing to make the Order may be inspected until 5th June 2026, during normal office hours at my offices, Room 200, County Hall, Glenfield, Leicester, LE3 8RA on the Council's website at <https://www.leicestershire.gov.uk/roads-and-travel/cars-and-parking/traffic-management-consultations>, at the offices of Harborough District Council and on the notice boards at Ullesthorpe Parish Council and Claybrooke Parva Parish Council. All documents relating to the proposal will remain available on request, in compliance with statute by contacting legalpropertyandenvironment@leics.gov.uk

Objections to the proposals, specifying the grounds on which they are made, should be sent in writing to the undersigned by not later than 5th June 2026, quoting reference TL/HTWMT/6156. Alternatively, objections can be emailed to theresa.lock@leics.gov.uk or via the online comment form which may be accessed via the link above. If you require alternative formats of this Notice, including larger print or braille, please contact Leicestershire County Council on (0116) 305 0001.

Dated: 14th May 2026

Fiona McMillan, Assistant Director of Law and Governance (Monitoring Officer),
Leicestershire County Council, County Hall, Glenfield, Leicester LE3 8RA



**ENVIRONMENT AND
TRANSPORT DEPARTMENT**

**ANN CARRUTHERS
DIRECTOR**

**NETWORK MANAGEMENT
DEVELOPMENT & GROWTH**

ULLESTHORPE & CLAYBROOKE PARVA

TITLE:
**CONSULTATION PLAN
PROPOSED 20MPH & 50MPH SPEED LIMITS**

DRAWING NUMBER	SCALE
DCSTRO.009/T1/1/A-1	NTS
PREPARED BY: P SANDHU	DATE: APRIL 2026
CHECKED BY: L MEASURES	SIZE: A3
APPROVED BY: S MERRIGAN	CORR. FILE:

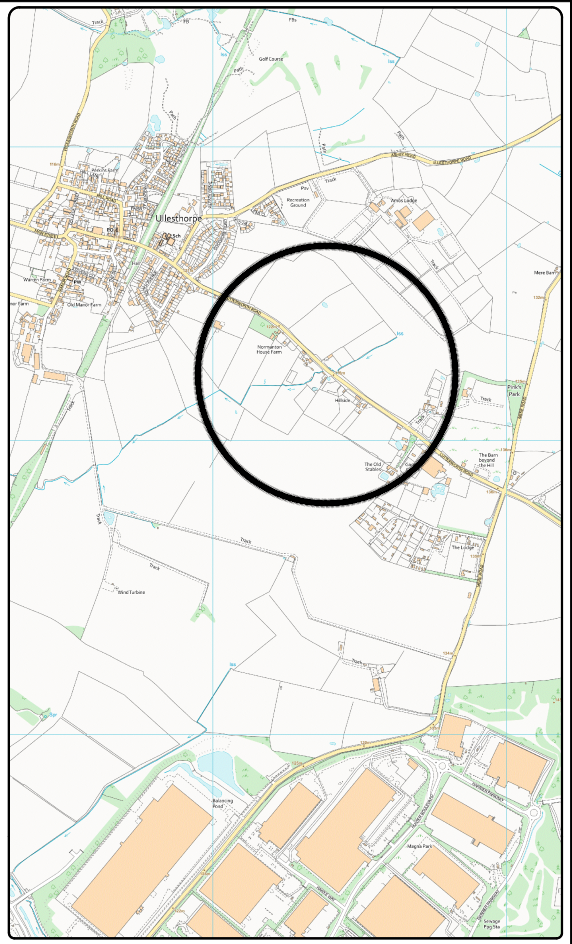
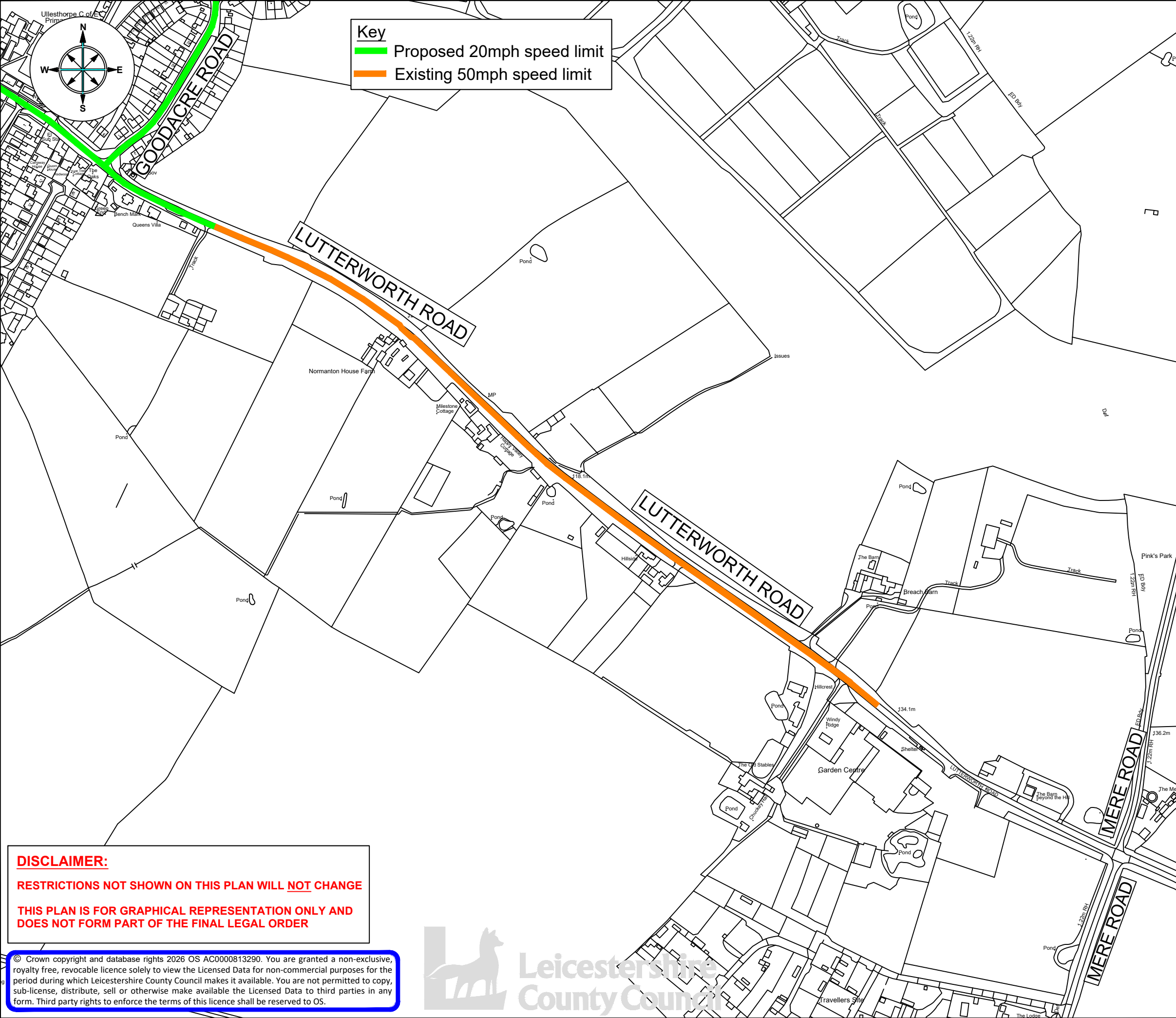
COUNTY HALL * GLENFIELD * LEICESTER * LE3 8ST
Tel: 0116 3050001

www.leicestershire.gov.uk

DISCLAIMER:
RESTRICTIONS NOT SHOWN ON THIS PLAN WILL NOT CHANGE
THIS PLAN IS FOR GRAPHICAL REPRESENTATION ONLY AND DOES NOT FORM PART OF THE FINAL LEGAL ORDER

© Crown copyright and database rights 2026 OS AC0000813290. You are granted a non-exclusive, royalty free, revocable licence solely to view the Licensed Data for non-commercial purposes for the period during which Leicestershire County Council makes it available. You are not permitted to copy, sub-license, distribute, sell or otherwise make available the Licensed Data to third parties in any form. Third party rights to enforce the terms of this licence shall be reserved to OS.





**ENVIRONMENT AND
TRANSPORT DEPARTMENT**

**ANN CARRUTHERS
DIRECTOR**

**NETWORK MANAGEMENT
DEVELOPMENT & GROWTH**

LUTTERWORTH ROAD, ULLESTHORPE

**TITLE:
PLAN FOR ORDER CORRECTION
EXISTING 50MPH SPEED LIMIT**

DRAWING NUMBER	SCALE
DCSTRO.009/T1/1/A-2	NTS
PREPARED BY: P SANDHU	DATE: APRIL 2026
CHECKED BY: L MEASURES	SIZE : A3
APPROVED BY: S MERRIGAN	CORR. FILE :

COUNTY HALL * GLENFIELD * LEICESTER * LE3 8ST
Tel: 0116 3050001

www.leicestershire.gov.uk

DISCLAIMER:
RESTRICTIONS NOT SHOWN ON THIS PLAN WILL NOT CHANGE
THIS PLAN IS FOR GRAPHICAL REPRESENTATION ONLY AND DOES NOT FORM PART OF THE FINAL LEGAL ORDER

© Crown copyright and database rights 2026 OS AC0000813290. You are granted a non-exclusive, royalty free, revocable licence solely to view the Licensed Data for non-commercial purposes for the period during which Leicestershire County Council makes it available. You are not permitted to copy, sub-license, distribute, sell or otherwise make available the Licensed Data to third parties in any form. Third party rights to enforce the terms of this licence shall be reserved to OS.



LEICESTERSHIRE COUNTY COUNCIL
PARISHES OF ULLESTHORPE & CLAYBROOKE PARVA
DISTRICT OF HARBOROUGH
PROPOSED 20MPH AND 50MPH SPEED LIMITS
STATEMENT OF REASONS

Leicestershire County Council (LCC) is proposing the following order:

A signed-only 20mph speed limit on various roads within Ullesthorpe village and a 50mph speed limit on Ullesthorpe Road, Claybrooke Parva and specified lengths of Main Road, Claybrooke Parva and Claybrooke Road, Ullesthorpe.

The proposed 50mph speed limit will provide a consistent approach speed between the two villages and ensure an appropriate transition into the proposed 20mph speed limit when entering Ullesthorpe.

The proposals form part of a wider package of mitigation works associated with the Magna Park development and are intended to improve road safety for all road users.

Additionally, an anomaly was identified in the original 50mph Speed Limit Traffic Regulation Order (Ullesthorpe 2022). The relevant part of the Order must therefore be revoked in part and replaced by a corrective Order. This is an administrative correction relating solely to the Order itself, and therefore there will be no changes on site.

The proposals are shown on plan number DCSTRO.009/T1/1/A-1&2.

THE LEICESTERSHIRE COUNTY COUNCIL
(VARIOUS ROADS ULLESTHORPE AND VARIOUS ROADS CLAYBROOKE
PARVA IN THE PARISHES OF ULLESTHORPE AND CLAYBROOKE PARVA IN
THE DISTRICT OF HARBOROUGH)
(IMPOSITION OF A 20MPH AND 50MPH SPEED LIMIT) ORDER 202

The Leicestershire County Council ("the Council") in exercise of its powers under Sections 5, 81, 82(2), 83(2), 84 and Part IV of Schedule 9 of the Road Traffic Regulation Act 1984 ("the Act") and of all other enabling powers, after consultation with the Chief Officer of Police in accordance with Part III of Schedule 9 to the Act, hereby makes the following Order:-

1. This Order may be cited as "The Leicestershire County Council (Various Roads Ullesthorpe and Various Roads Claybrooke Parva and Claybrooke Road Ullesthorpe in the Parishes of Ullesthorpe and Claybrooke Parva in the District of Harborough) (Imposition of a 20 MPH and 50 MPH Speed Limit) Order 202"
2. The Order shall come into force on the **INSERT DATE**
3. The Order referred to in Schedule 1 is hereby revoked in part
4. No person shall drive any motor vehicle at a speed exceeding 20 MPH on the lengths of road as specified in Schedule 2 to this Order.
5. No person shall drive any motor vehicle at a speed exceeding 50 MPH on the lengths of road as specified in Schedule 3 to this Order.
6. The plans annexed to this Order and marked drawing numbers DCSTRO.009/T1/1/A-1 and DCSTRO.009/T1/1/A-2 are for identification purposes only.

SCHEDULE 1

REVOCATION IN PART

THE LEICESTERSHIRE COUNTY COUNCIL

(LUTTERWORTH ROAD IN THE PARISH OF ULLESTHORPE AND
ULLESTHORPE ROAD IN THE PARISH OF BITTESWELL WITH BITTESBY,
DISTRICT OF HARBOROUGH) (IMPOSITION OF 50MPH SPEED LIMIT) ORDER
2022

In the Parish of Ullesthorpe

Lutterworth Road, Ullesthorpe

From a point 76 metres east of its junction with Goodacre Road, Ullesthorpe to a point 300 metres north-west of its junction with Mere Road, Ashby Parva.

SCHEDULE 2

IMPOSITION OF A 20MPH SPEED LIMIT

Claybrooke Road, Ullesthorpe - From a point 20 metres west of its junction with Frolesworth Road to its junction with Main Street.

Frolesworth Road, Ullesthorpe - From a point 48 metres north of its junction with Hall Lane to its junction with Claybrooke Road.

Hall Lane, Ullesthorpe - For its entire length.

Mill Road, Ullesthorpe - For its entire length.

College Street, Ullesthorpe - For its entire length.

Fairway Meadows, Ullesthorpe - For its entire length.

The Leys, Ullesthorpe - For its entire length.

Main Street, Ullesthorpe - For its entire length.

Manor Road, Ullesthorpe - For its entire length.

Station Road, Ullesthorpe - For its entire length.

Stevens Close, Ullesthorpe - For its entire length.

The Dell, Ullesthorpe - For its entire length.

Green Gardens, Ullesthorpe - For its entire length.

South Avenue, Ullesthorpe - For its entire length.

Ashby Road, Ullesthorpe - From a point 33 metres east of its junction with Goodacre Road to its junction with Lutterworth Road.

Sleath Drive, Ullesthorpe – For its entire length.

Lennard Close, Ullesthorpe – For its entire length.

Goodacre Road, Ullesthorpe - For its entire length.

Lutterworth Road, Ullesthorpe - From its junction with Ashby Road to a point 135 metres south-east of its junction with Goodacre Road.

SCHEDULE 3

IMPOSITION OF A 50MPH SPEED LIMIT

Claybrooke Road, Ullesthorpe - From a point 20 metres west of its junction with Frolesworth Road to its junction with Ullesthorpe Road, Claybrooke Parva.

Ullesthorpe Road, Claybrooke Parva - From its junction with Claybrooke Road, Ullesthorpe, to its junction with Main Road, Claybrooke Parva.

Main Road, Claybrooke Parva - From a point 44 metres east of its junction with Church Lane to its junction with Ullesthorpe Road, Claybrooke Parva.

Lutterworth Road, Ullesthorpe - From a point 135 metres southeast of its junction with Goodacre Road, Ullesthorpe, to a point 300 metres north-west of its junction with Mere Road, Ashby Parva.

THE COMMON SEAL of THE LEICESTERSHIRE)
COUNTY COUNCIL was hereunto affixed)
This **INSERT DATE**)
in the presence of :-)

THE LEICESTERSHIRE COUNTY COUNCIL
(LUTTERWORTH ROAD IN THE PARISH OF ULLESTHORPE AND ULLESTHORPE ROAD IN
THE PARISH OF BITTESWELL WITH BITTESBY, DISTRICT OF HARBOROUGH)
(IMPOSITION OF 50MPH SPEED LIMIT) ORDER 2022

The Leicestershire County Council ("the Council") in exercise of its powers under Sections 5, 84 and Part IV of Schedule 9 of the Road Traffic Regulation Act 1984 ("the Act") and of all other enabling powers and after consultation with the chief officer of police in accordance with Part III of Schedule 9 to the Act and Regulation 23 of the Local Authorities Traffic Order (Procedure) England and Wales Regulations 1996, hereby makes the following Order:-

1. This Order may be cited as "The Leicestershire County Council (Lutterworth Road in the Parish of Ullesthorpe and Ullesthorpe Road in the Parish of Bitteswell with Bittesby, District of Harborough) (Imposition of 50mph Speed Limit) Order 2022"
2. The Order shall come into force on the twenty fifth day of April 2022
3. No person shall drive any motor vehicle at a speed exceeding 50 MPH on the lengths of roads as specified in the Schedule to this Order.
4. The plans annexed to this Order and marked drawing number P665/T1/1 are for identification purposes only.

SCHEDULE

IMPOSITION OF 50 MPH SPEED LIMIT

In the Parish of Ullesthorpe

Lutterworth Road, Ullesthorpe

From a point 76 metres east of its junction with Goodacre Road, Ullesthorpe to a point 300 metres north- west of its junction with Mere Road, Ashby Parva

In the Parish of Bitteswell with Bittesby

Ullesthorpe Road, Bitteswell

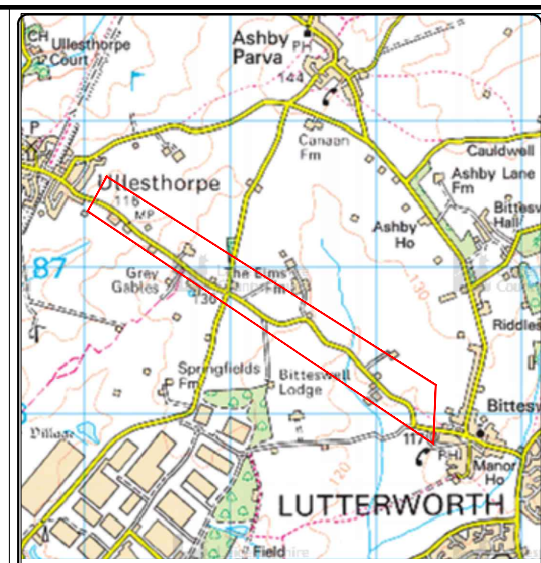
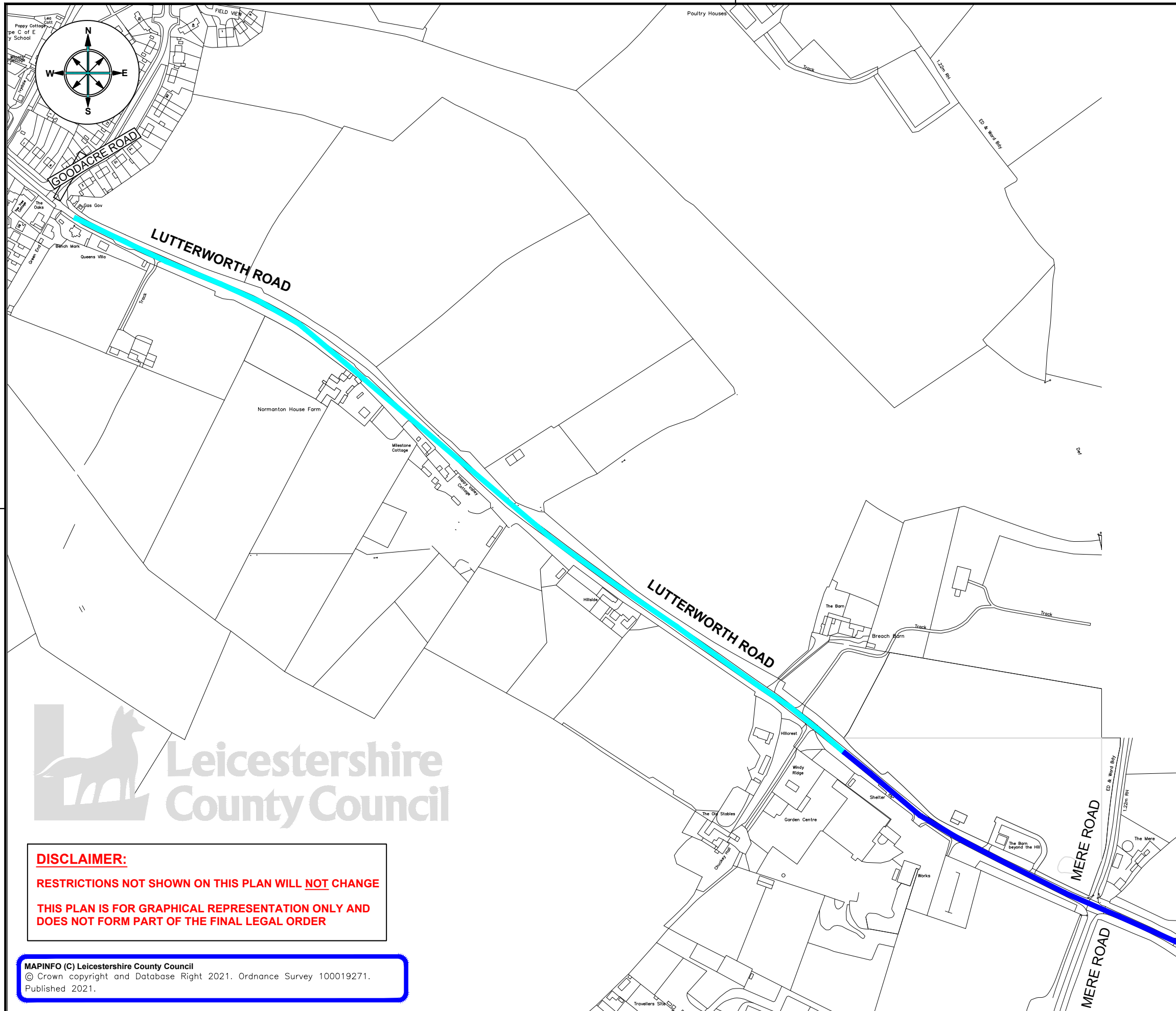
From a point 300 metres east of its junction with Mere Road, Ashby Parva to a point 105 metres west of its junction with West End, Bitteswell

38797

THE COMMON SEAL of THE LEICESTERSHIRE)
COUNTY COUNCIL was hereunto affixed)
This fourteenth day of April 2022)
in the presence of :-)

M. J. Jones





- = PROPOSED 50MPH SPEED LIMIT
- = EXISTING 50MPH SPEED LIMIT TO REMAIN



ENVIRONMENT AND TRANSPORT DEPARTMENT

ANN CARRUTHERS DIRECTOR

NETWORK MANAGEMENT DEVELOPMENT & GROWTH

LUTTERWORTH ROAD, ULLESTHORPE

**TITLE:
P665 LUTTERWORTH & ULLESTHORPE ROAD CONSULTATION PLAN**

DRAWING NUMBER	SCALE
P665/T1/1	NTS
PREPARED BY: S MERRIGAN	DATE: AUG 2021
CHECKED BY: Z NOVSARKA	SIZE: A3
APPROVED BY: G NEAT	CORR. FILE:

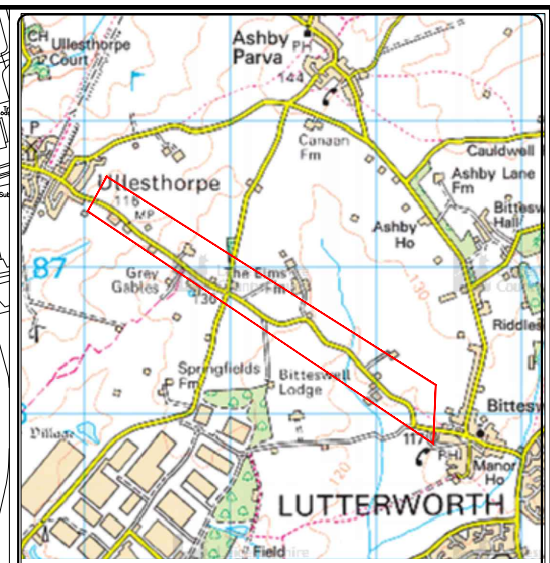
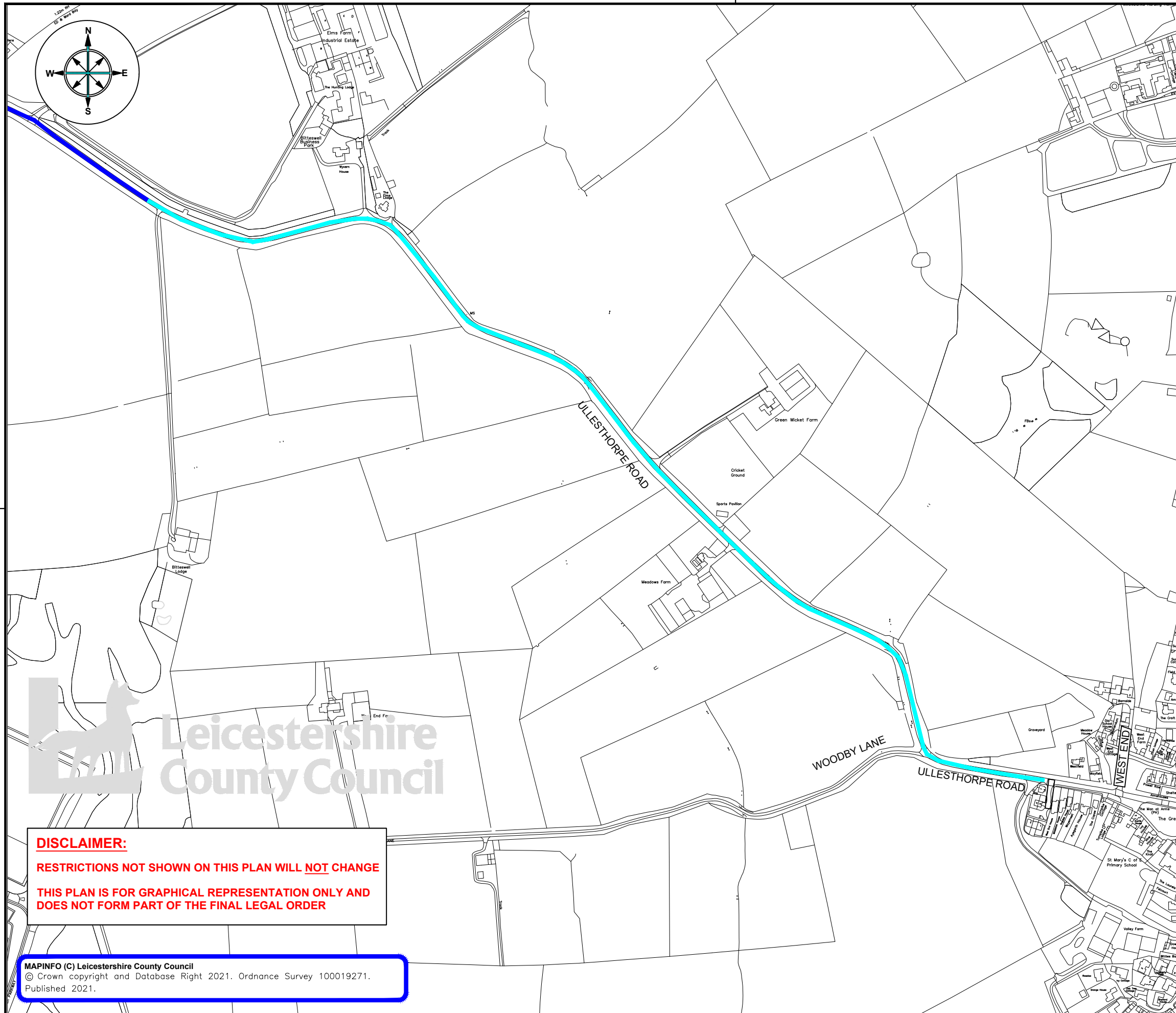
COUNTY HALL * GLENFIELD * LEICESTER * LE3 8ST
Tel: 01163 050001 * Fax: 0116 3050006

E-Mail address: customerservices@leics.gov.uk
Website: www.leicestershire.gov.uk



DISCLAIMER:
RESTRICTIONS NOT SHOWN ON THIS PLAN WILL NOT CHANGE
THIS PLAN IS FOR GRAPHICAL REPRESENTATION ONLY AND DOES NOT FORM PART OF THE FINAL LEGAL ORDER

MAPINFO (C) Leicestershire County Council
 © Crown copyright and Database Right 2021. Ordnance Survey 100019271.
 Published 2021.



- = PROPOSED 50MPH SPEED LIMIT
- = EXISTING 50MPH SPEED LIMIT TO REMAIN



ENVIRONMENT AND TRANSPORT DEPARTMENT

ANN CARRUTHERS DIRECTOR

NETWORK MANAGEMENT DEVELOPMENT & GROWTH

LUTTERWORTH ROAD, ULLESTHORPE

**TITLE:
P665 LUTTERWORTH & ULLESTHORPE ROAD CONSULTATION PLAN**

DRAWING NUMBER		SCALE	
P665/T1/1		NTS	
PREPARED BY:	S MERRIGAN	DATE:	AUG 2021
CHECKED BY:	Z NOVSARKA	SIZE :	A3
APPROVED BY:	G NEAT	CORR. FILE :	

COUNTY HALL * GLENFIELD * LEICESTER * LE3 8ST
Tel: 01163 050001 * Fax: 0116 3050006

E.Mail address: customerservices@leics.gov.uk
Website: www.leicestershire.gov.uk



DISCLAIMER:
RESTRICTIONS NOT SHOWN ON THIS PLAN WILL NOT CHANGE
THIS PLAN IS FOR GRAPHICAL REPRESENTATION ONLY AND DOES NOT FORM PART OF THE FINAL LEGAL ORDER

MAPINFO (C) Leicestershire County Council
 © Crown copyright and Database Right 2021. Ordnance Survey 100019271.
 Published 2021.