

LEICESTERSHIRE COUNTY COUNCIL
ROAD TRAFFIC REGULATION ACT 1984 – SECTION 23
PUFFIN CROSSING
BOROUGH OF HINCKLEY AND BOSWORTH, STATION ROAD, MARKET BOSWORTH

The Leicestershire County Council proposes to establish a Puffin Crossing in accordance with Section 23 of the Road Traffic Regulation Act 1984, at the following location.

Station Road, Market Bosworth – In Place of the existing Zebra Crossing in proximity to the crossroads conjoining Back Lane and Southfield Way.

Documents can be viewed online at <https://www.leicestershire.gov.uk/roads-and-travel/cars-and-parking/traffic-management-consultations>

If you wish to object to these proposals, you should send the grounds for your objection in writing to the undersigned quoting reference BB/HTWMT/6175 by no later than 24th June 2026. Alternatively, you can submit your objection via email to benhur.beyene@leics.gov.uk

If you require alternative formats of this advertisement for example larger print or Braille, please telephone Leicester (0116) 305 0001.

Dated 03rd June 2026

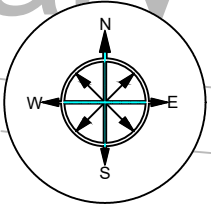
Fiona McMilian, Assistant Director of Law & Governance, County Hall (Monitoring Officer)
Glenfield, Leicester LE3 8RA

LEICESTERSHIRE COUNTY COUNCIL
DISTRICT OF HINCKLEY AND BOSWORTH
STATION ROAD – MARKET BOSWORTH
PROPOSED PUFFIN CROSSING
STATEMENT OF REASONS

Leicestershire County Council proposes to upgrade the existing zebra crossing to a signalised puffin crossing on Station Road, Market Bosworth.

The crossing is to provide improved connectivity for pedestrians and ensure a safe crossing point for pedestrians navigating Station Road in and around the town centre.

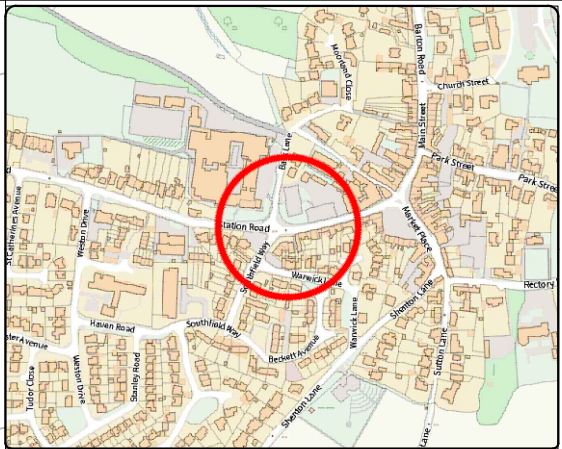
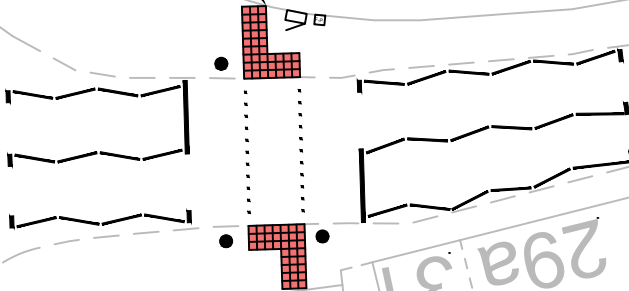
The proposals are shown on Drawing. No TM5226/T1/1.



Existing Zebra crossing to be upgraded to
signalised puffin crossing

STATION ROAD

SOUTHFIELD WAY



GROWTH, ENVIRONMENT AND
TRANSPORT DEPARTMENT

ANN CARRUTHERS
DIRECTOR

NETWORK MANAGEMENT
DEVELOPMENT AND GROWTH

STATION ROAD, MARKET BOSWORTH

TITLE:
**PUFFIN CROSSING
CONSULTATION PLAN**

| | | | |
|----------------|-----|--------|----------|
| DRAWING NUMBER | | SCALE | |
| TM5226/T1/1 | | NTS | |
| PREPARED BY: | W A | DATE: | MAY 2026 |
| CHECKED BY: | H L | SIZE : | A4 |
| APPROVED BY: | G N | | |

COUNTY HALL * GLENFIELD * LEICESTER * LE3 8ST

Tel:0116 3050001

www.leicestershire.gov.uk

DISCLAIMER:
RESTRICTIONS NOT SHOWN ON THIS PLAN WILL NOT CHANGE

THIS PLAN IS FOR GRAPHICAL REPRESENTATION ONLY AND
DOES NOT FORM PART OF THE FINAL LEGAL ORDER

© Crown copyright and database rights 2026 OS 100019271. You are granted a non-exclusive, royalty free, revocable licence solely to view the Licensed Data for non-commercial purposes for the period during which Leicestershire County Council makes it available. You are not permitted to copy, sub-license, distribute, sell or otherwise make available the Licensed Data to third parties in any form. Third party rights to enforce the terms of this licence shall be reserved to OS.

