

Mineral and Waste Safeguarding

[Charnwood Borough]
Document S2/2015

December 2015

Contents

Mineral Safeguarding.....1

Figure C1: Areas of borough/district for mineral safeguarding, categorised by mineral type.....1

Waste Safeguarding.....2

Table C1: Waste sites in borough/district for safeguarding.....2

Figure C2: Location in borough/district of waste sites for safeguarding.....4

Detailed location plans for each waste site for safeguarding in borough/district.....5

Barrow and Quorn STW5

Barrow Street, Loughborough.....6

Bishop Meadow Road Loughborough, Bottleacre Lane Loughborough, Loughborough STW, & Weldon Road, Loughborough7

Blackbrook STW.....8

Brook Street, Sileby.....9

Butchers Lane SPS, Seagrave.....10

Granite Way Mountsorrel, Mountsorrel Quarry, & Mountsorrel RHWS.....11

Half Croft, Syston & High Street, Syston.....12

Hoton STW.....13

Ingleberry Road & Newhurst Quarry.....14

Knights Close, Thurmaston.....15

London Lane SPS, Wymeswold16

Loughborough RHWS.....17

Pinfold Road, Thurmaston.....18

Proctors Park Road, SPS19

Rothley STW20

Seymour Road Kiosk, Burton.....21

Shepshed RHWS & Shepshed STW.....22

Wanlip AD (at Wanlip STW), Wanlip Plant Site A46 Syston, & Wanlip STW23

Wymeswold Airfield Acorn & Wymeswold Airfield De-Pack.....24

Groby Quarry.....25

Legend

- Clay
- Coal
- Gypsum
- Igneous Rock
- Limestone
- Sand & gravel

Table C1: Waste sites in borough/district for safeguarding

Site Name	Address	Operator	District or Borough	Site Reference
Barrow and Quorn STW	Flesh Hovel Lane, Quorn, Leicestershire, LE12 8EN	Severn Trent Water	Charnwood	C1
Barrow Street, Loughborough	TR Metals, Unit 3, Barrow Street, Loughborough, Leicestershire, LE11 1AB	T R Metals	Charnwood	C2
Bishop Meadow Road, Lboro	East Midlands Metals, 5, Bishop Meadow Road, Loughborough, Leicestershire, LE11 5RE	East Midlands Metals	Charnwood	C3
Blackbrook STW	Blackbrook Reservoir, 226, Ashby Road West, Shepshed, Loughborough, Leicestershire, LE12 9EF	Severn Trent Water	Charnwood	C4
Bottleacre Lane, Loughborough	R and Z Auto Salvage, Scrap Yard, Bottleacre Lane, Loughborough, Leicestershire, LE11 1JQ	R & Z Autos	Charnwood	C5
Brook Street, Sileby	E W Middleton & Sons, 7-11 Brook Street, Sileby, Loughborough, Leicestershire, LE12 7RF	E W Middletons	Charnwood	C6
Butchers Lane SPS, Seagrave	Butchers Lane, Seagrave, Leicestershire	Severn Trent Water	Charnwood	C7
Granite Way, Mountsorrel	Granite Way, Mountsorrel, Leicestershire	NH Skips	Charnwood	C8
Half Croft, Syston	Unit 46, The Half Croft, Syston, Leicestershire, LE7 1LD	Intercare	Charnwood	C9
High Street, Syston	Biffa Waste Services Ltd, 90, High Street, Syston, Leicester, Leicestershire, LE7 1GQ	Biffa	Charnwood	C10
Hoton STW	Off Hollytree Close, Hollytree Close, Hoton, Loughborough, LE12 5SE	Severn Trent Water	Charnwood	C11
Ingleberry Road	A.E. Burgess, Ingleberry Road, Shepshed, Leicestershire	A.E. Burgess	Charnwood	C12
Knights Close, Thurmaston	Silverdell, Unit 3, Knights Close, Thurmaston, Leicestershire, LE4 8EW	Silverdell	Charnwood	C13
London Lane SPS, Wymeswold	Pumping Station (Rear of 3-7), London Lane, Wymeswold, Leicestershire	Severn Trent Water	Charnwood	C14
Loughborough RHWS	Leicestershire County Council, Household Waste Recycling Centre, Railway Terrace, Loughborough, Leicestershire	Leics County Council	Charnwood	C15

Site Name	Address	Operator	District or Borough	Site Reference
Loughborough STW	Severn Trent Water Ltd, Festival Drive, Loughborough, Leicestershire, LE11 5XJ	Severn Trent Water	Charnwood	C16
Mountsorrel Quarry	Lafarge-Tarmac, Mountsorrel Quarry, Wood Lane, Quorn, Loughborough, Leicestershire, LE12 8GE	Lafarge-Tarmac	Charnwood	C17
Mountsorrel RHWS	Mountsorrel Civic Amenity Site, Granite Way, Mountsorrel, Leicestershire, LE12 7TZ	Leics County Council	Charnwood	C18
Newhurst Quarry	Charnwood Quarry, Ashby Road East, Shepshed, Leicestershire, LE12 9BU	Biffa	Charnwood	C19
Pinfold Road, Thurmaston	Cannon Hygiene, Unit 2, Lakeside Business Park, Pinfold Road, Thurmaston, Leicestershire, LE4 8AT	Cannon Hygiene	Charnwood	C20
Proctors Park Road, SPS	Severn Trent Water Authority, Pumping Station (adjacent Lock House), Proctors Park Road, Barrow upon Soar, Leicestershire	Severn Trent Water	Charnwood	C21
Rothley STW	Rothley Sewage Treatment Works, Loughborough Road, Rothley, Leicestershire	Severn Trent Water	Charnwood	C22
Seymour Road Kiosk, Burton	Pump House (Adjacent 23) Seymour Road, Burton on the Wolds, Leicestershire	Severn Trent Water	Charnwood	C23
Shepshed RHWS	Shepshed Civic Amenity Site, Hathern Road, Shepshed, Leicestershire	Leics County Council	Charnwood	C24
Shepshed STW	Shepshed Water Treatment Works, Hathern Road, Shepshed, Leicestershire	Severn Trent Water	Charnwood	C25
Wanlip AD (at Wanlip STW)	Severn Trent Water Ltd, Fillingate, Wanlip, Leicestershire, LE7 4PF	Biffa	Charnwood	C26
Wanlip Plant Site, A46, Syston	Wanlip Gravels, Wanlip Road, Syston, Leicestershire, LE7 1PA	Mr Winterton	Charnwood	C27

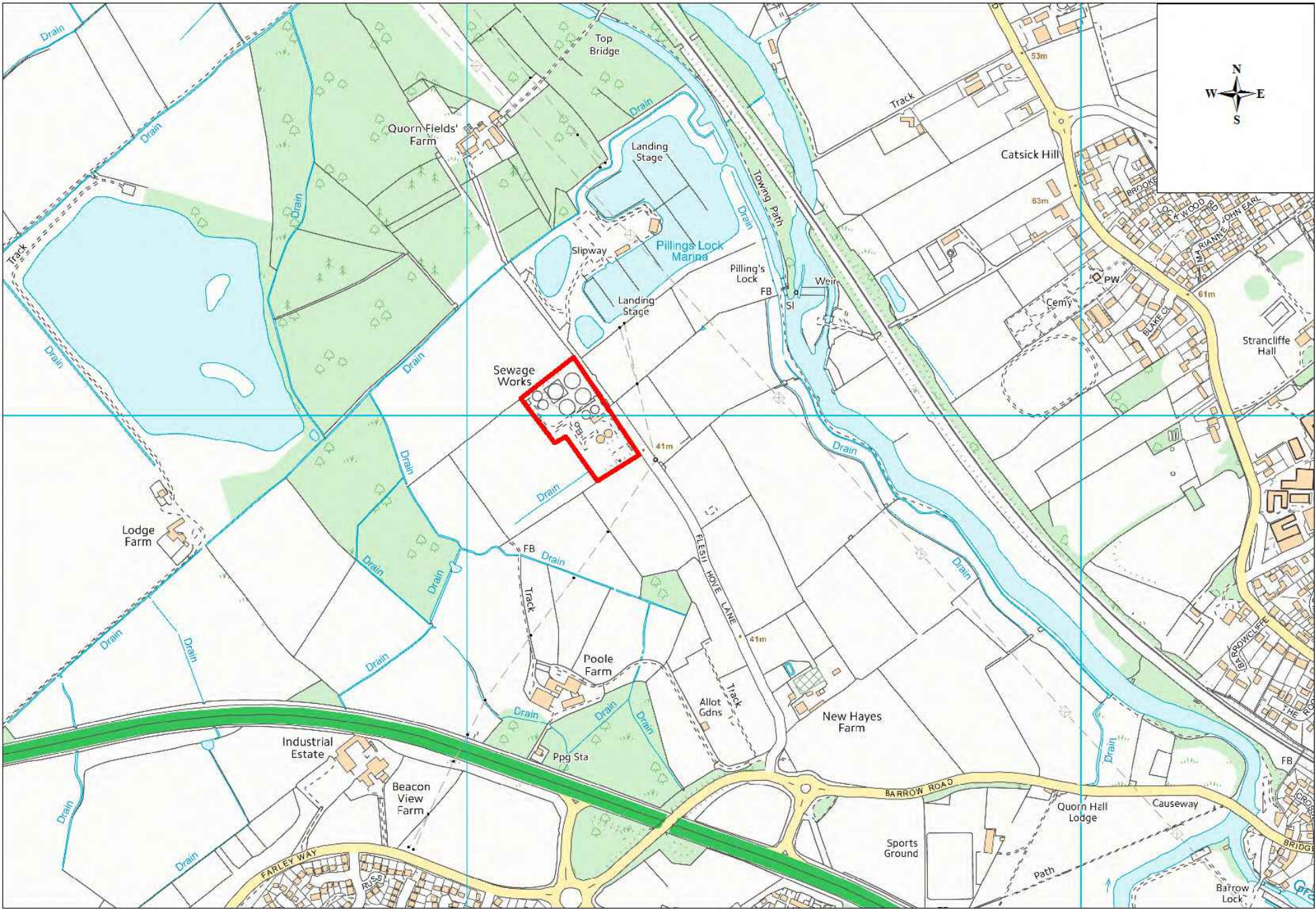
Table C1: continued

Site Name	Address	Operator	District or Borough	Site Reference
Wanlip STW	Severn Trent Water Ltd, Fillingate, Wanlip, Leicestershire, LE7 4PF	Severn Trent Water	Charnwood	C28
Weldon Road, Loughborough	J & A Young, Cotton Way, Weldon Road, Loughborough, Leicestershire, LE11 5FJ	J & A Young	Charnwood	C29
Wymeswold Airfield Acorn	Acorn Environmental, 61, Wymeswold Road, Burton on the Wolds, Loughborough, Leicestershire, LE12 5TY	Acorn	Charnwood	C30
Wymeswold Airfield De-Pack	Unit F, Wymeswold Industrial Estate, Wymeswold Road, Burton on the Wolds, LE12 5TR	De-Pack	Charnwood	C31
Groby Quarry	Groby Quarry, Newtown Linford Lane, Groby, Leicestershire, LE6 0EA	MQP	Charnwood and Hinckley & Bosworth	C32

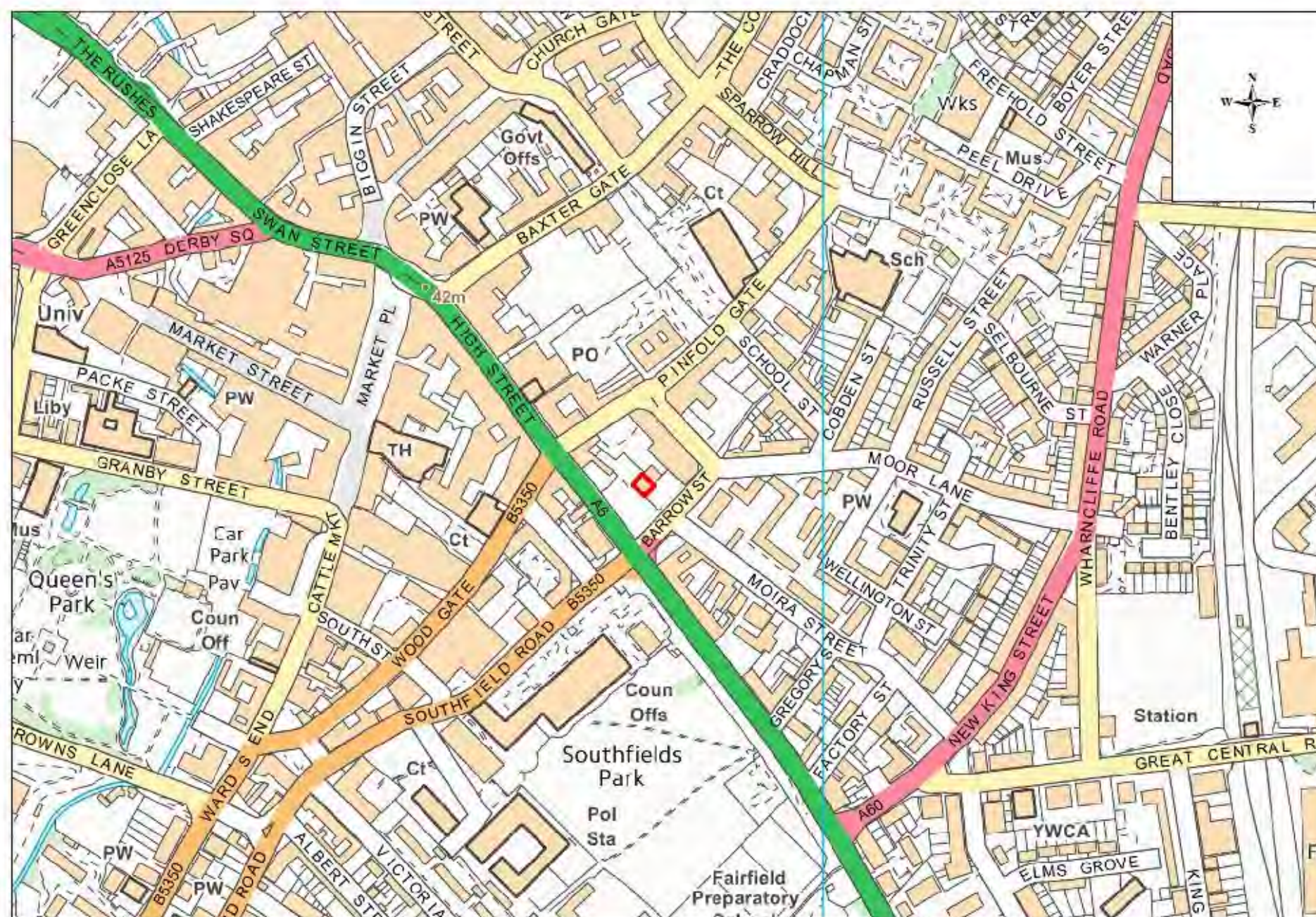
A detailed map of Loughborough and its surrounding areas. The map shows the River Soar and River Wreake, along with major roads including the A6, A512, A606, and A607. Numerous locations are marked with red dots and numbered C1 through C32. Key towns and villages visible include Shepshed, Quorn, Mountsorrel, Rothley, Sileby, Queniborough, Syston, and Anstey. The map also shows the M1 motorway and various local landmarks like Woodhouse Eaves and Woodhouse.

Detailed location plans for each waste site for safeguarding in borough/district

Site Name	Address	Operator	District or Borough	Site Reference
Barrow and Quorn STW	Flesh Hovel Lane, Quorn, Leicestershire, LE12 8EN	Severn Trent Water	Charnwood	C1

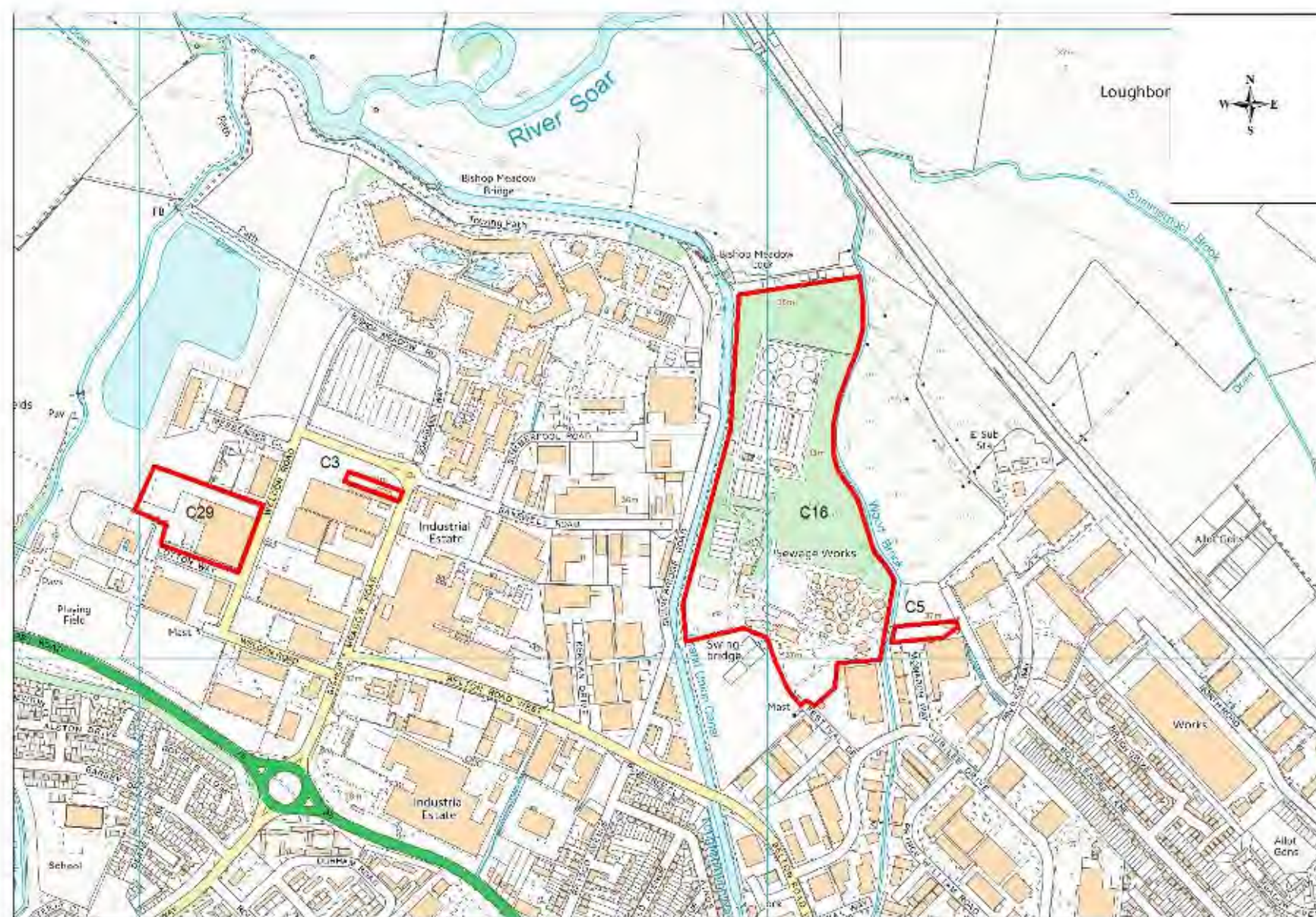


Site Name	Address	Operator	District or Borough	Site Reference
Barrow Street, Loughborough	TR Metals, Unit 3, Barrow Street, Loughborough, Leicestershire, LE11 1AB	T R Metals	Charnwood	C2

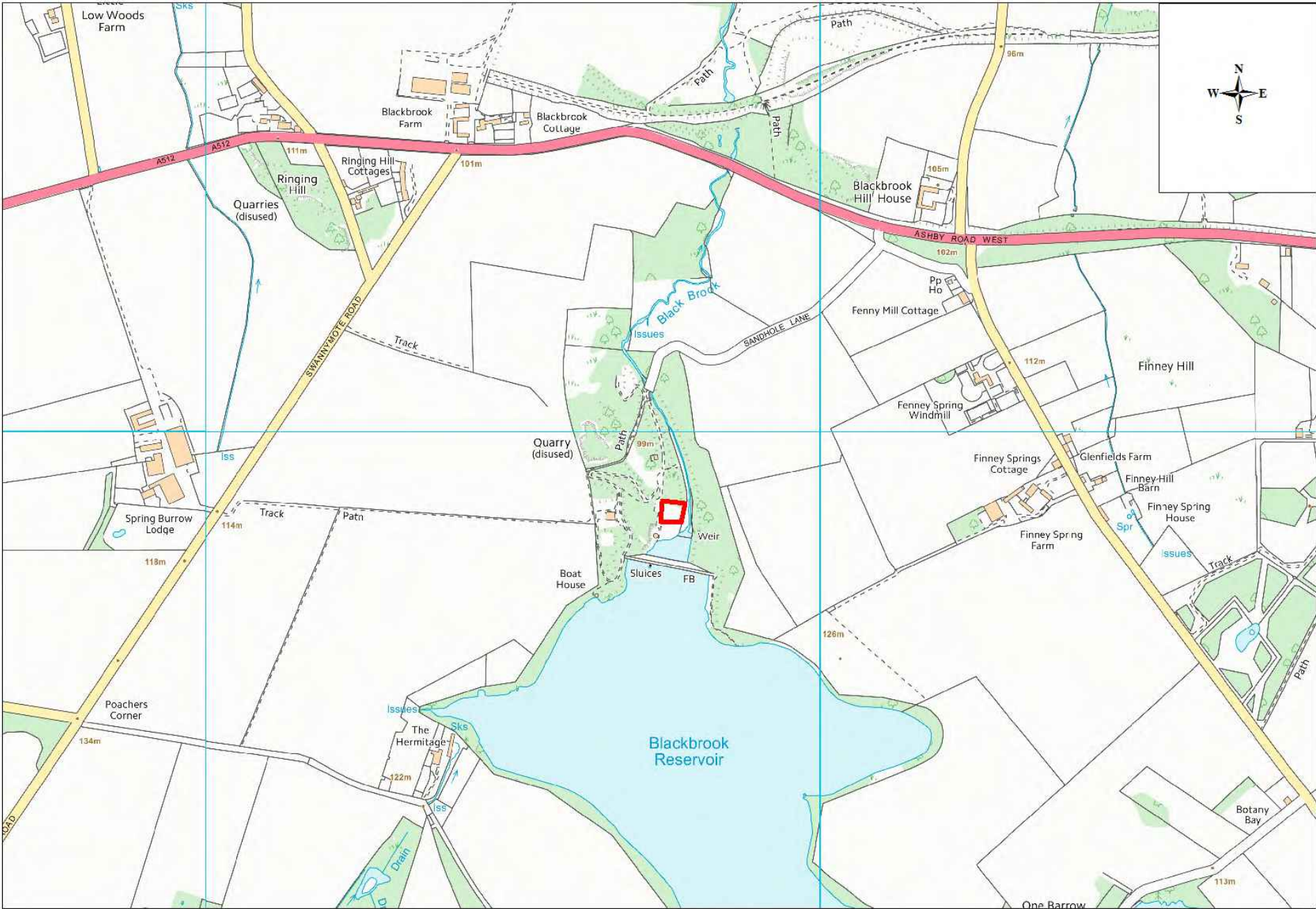


Site Name	Address	Operator	District or Borough	Site Reference
Bishop Meadow Road, Loughborough	East Midlands Metals, 5, Bishop Meadow Road, Loughborough, Leicestershire, LE11 5RE	East Midlands Metals	Charnwood	C3
Bottleacre Lane, Loughborough	R and Z Auto Salvage, Scrap Yard, Bottleacre Lane, Loughborough, Leicestershire, LE11 1JQ	R & Z Autos	Charnwood	C5

Site Name	Address	Operator	District or Borough	Site Reference
Loughborough STW	Severn Trent Water Ltd, Festival Drive, Loughborough, Leicestershire, LE11 5XJ	Severn Trent Water	Charnwood	C16
Weldon Road, Loughborough	J & A Young, Cotton Way, Weldon Road, Loughborough, Leicestershire, LE11 5FJ	J & A Young	Charnwood	C29



Site Name	Address	Operator	District or Borough	Site Reference
Blackbrook STW	Blackbrook Reservoir, 226, Ashby Road West, Shepshed, Loughborough, Leicestershire, LE12 9EF	Severn Trent Water	Charnwood	C4



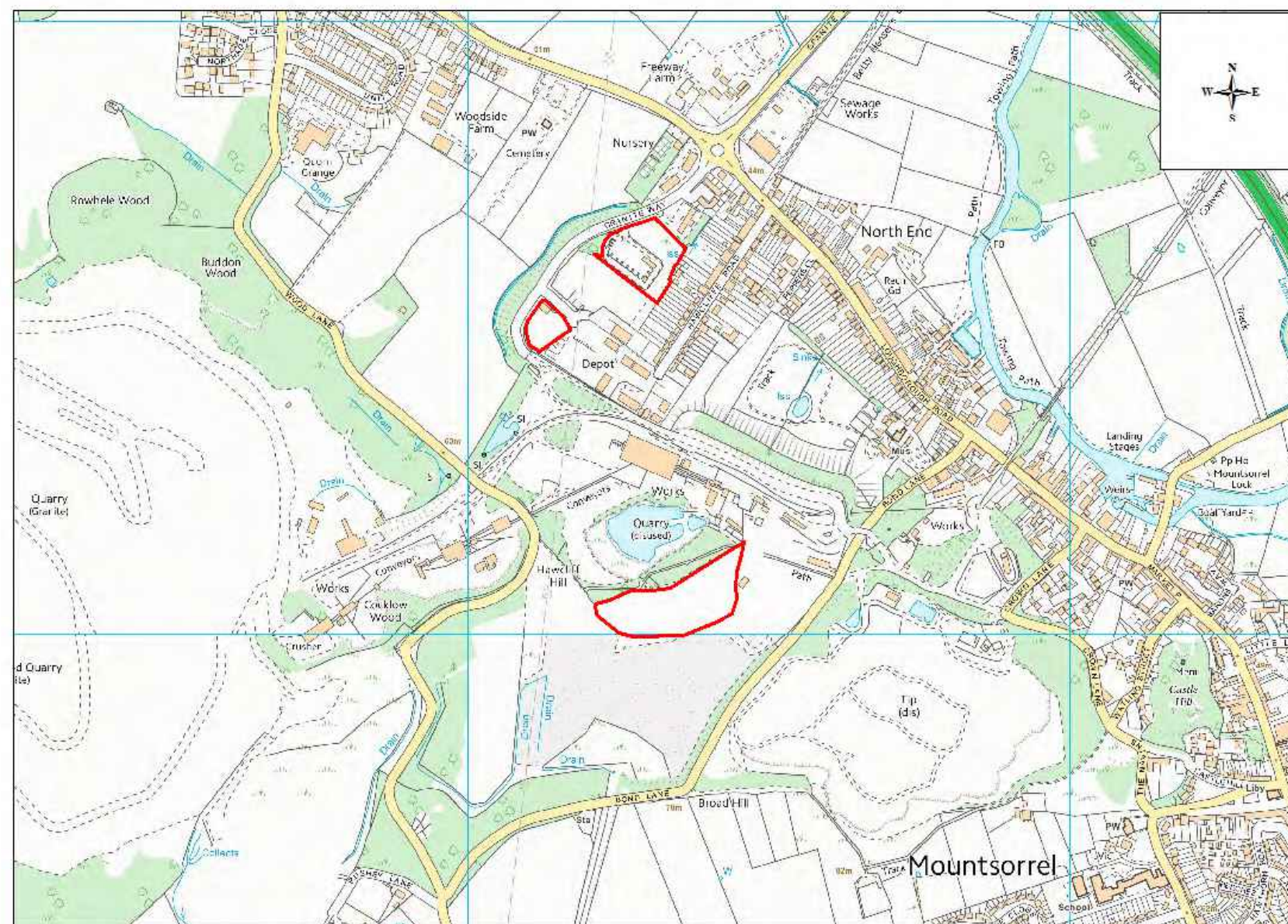
Site Name	Address	Operator	District or Borough	Site Reference
Brook Street, Sileby	E W Middleton & Sons, 7-11 Brook Street, Sileby, Loughborough, Leicestershire, LE12 7RF	E W Middletons	Charnwood	C6



Site Name	Address	Operator	District or Borough	Site Reference
Butchers Lane SPS, Seagrave	Butchers Lane, Seagrave, Leicestershire	Severn Trent Water	Charnwood	C7



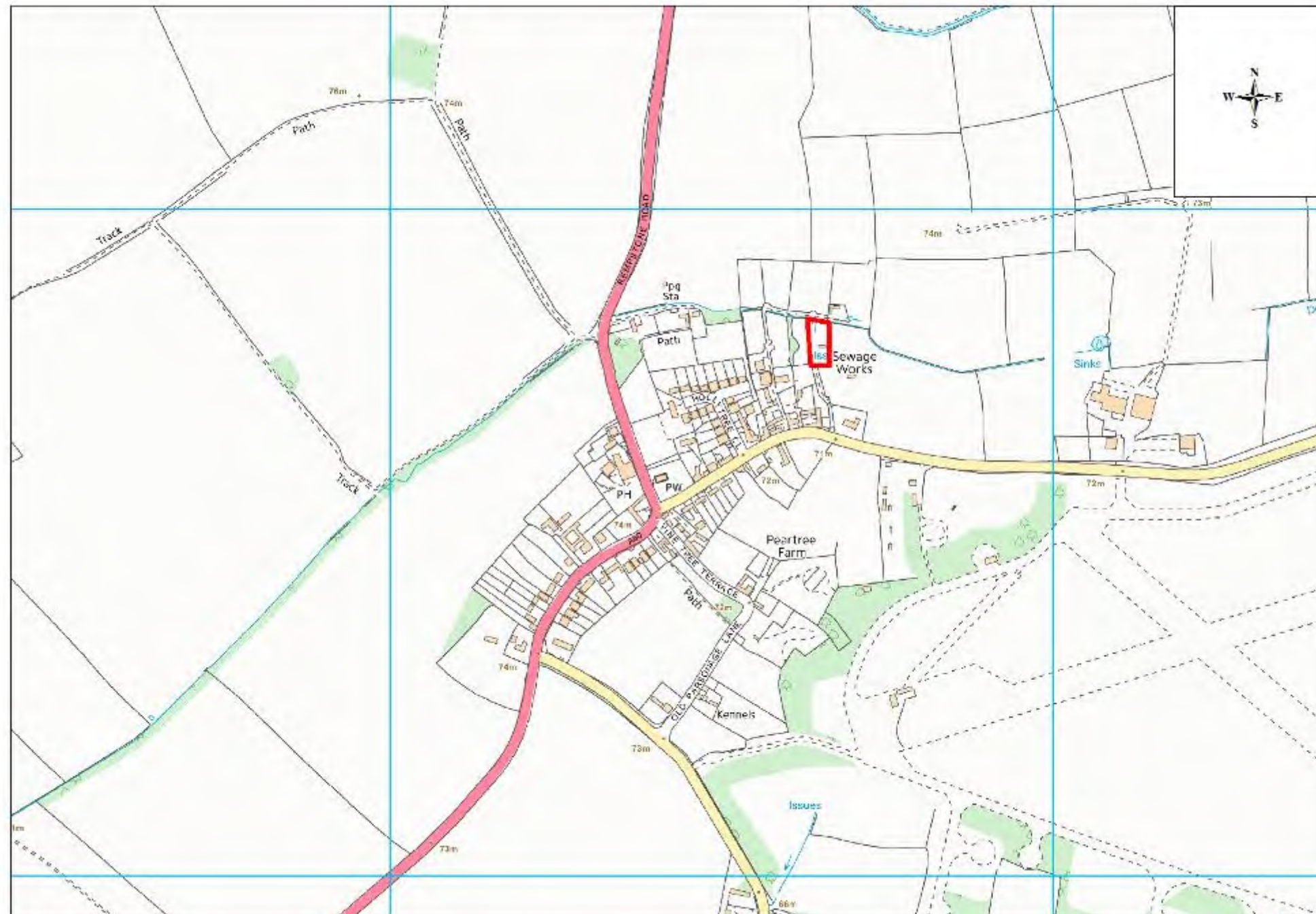
Site Name	Address	Operator	District or Borough	Site Reference
Granite Way, Mountsorrel	Granite Way, Mountsorrel, Leicestershire	NH Skips	Charnwood	C8
Mountsorrel Quarry	Lafarge Redland Aggregates Ltd, Mountsorrel Quarry, Wood Lane, Quorn, Loughborough, Leicestershire, LE12 8GE	Lafarge-Tarmac	Charnwood	C17 (south)
Mountsorrel RHWS	Mountsorrel Civic Amenity Site, Granite Way, Mountsorrel, Leicestershire, LE12 7TZ	Leics County Council	Charnwood	C18 (north)



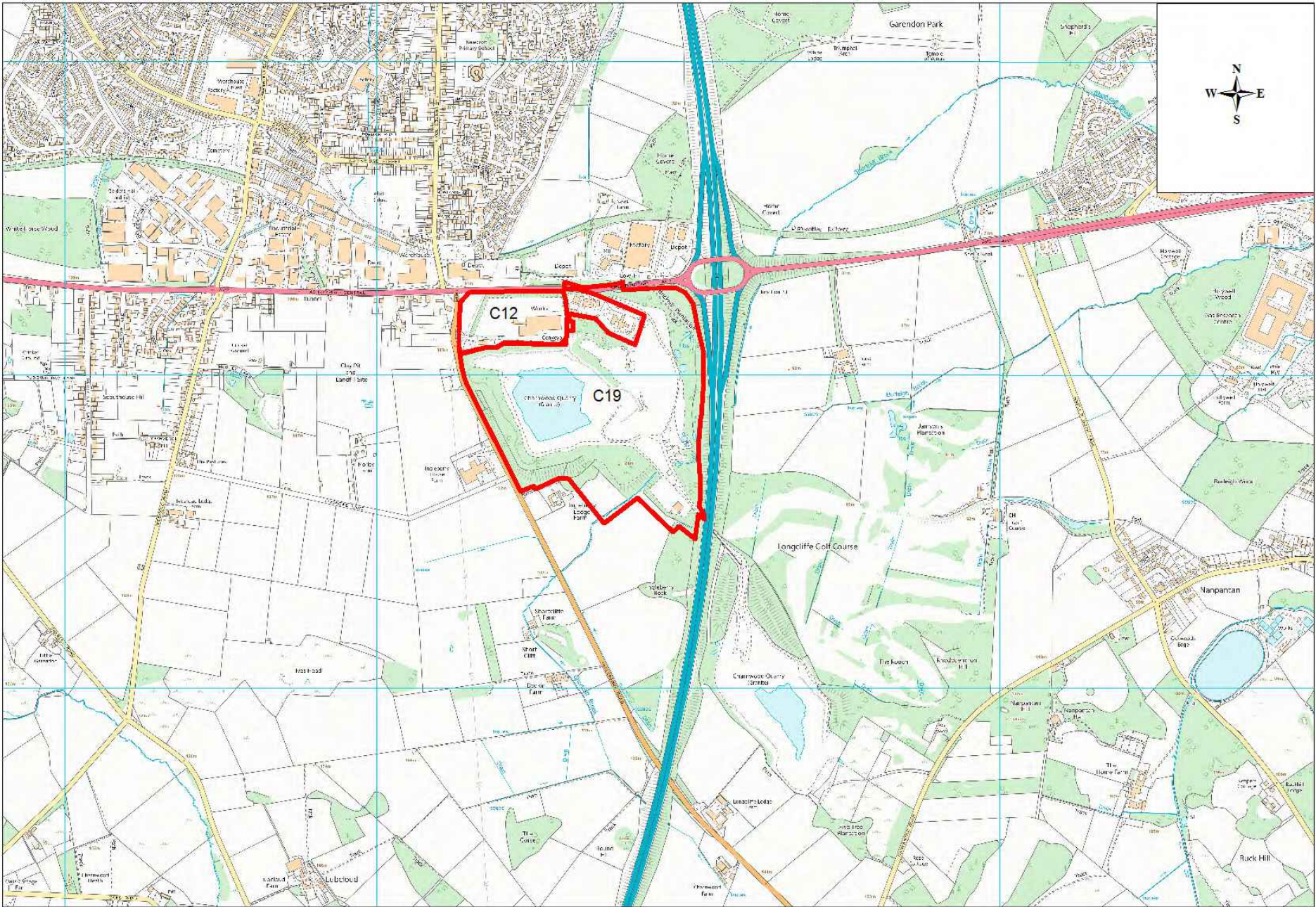
Site Name	Address	Operator	District or Borough	Site Reference
Half Croft, Syston	Unit 46, The Half Croft, Syston, Leicestershire, LE7 1LD	Intercare	Charnwood	C9
High Street, Syston	Biffa Waste Services Ltd, 90, High Street, Syston, Leicester, Leicestershire, LE7 1GQ	Biffa	Charnwood	C10



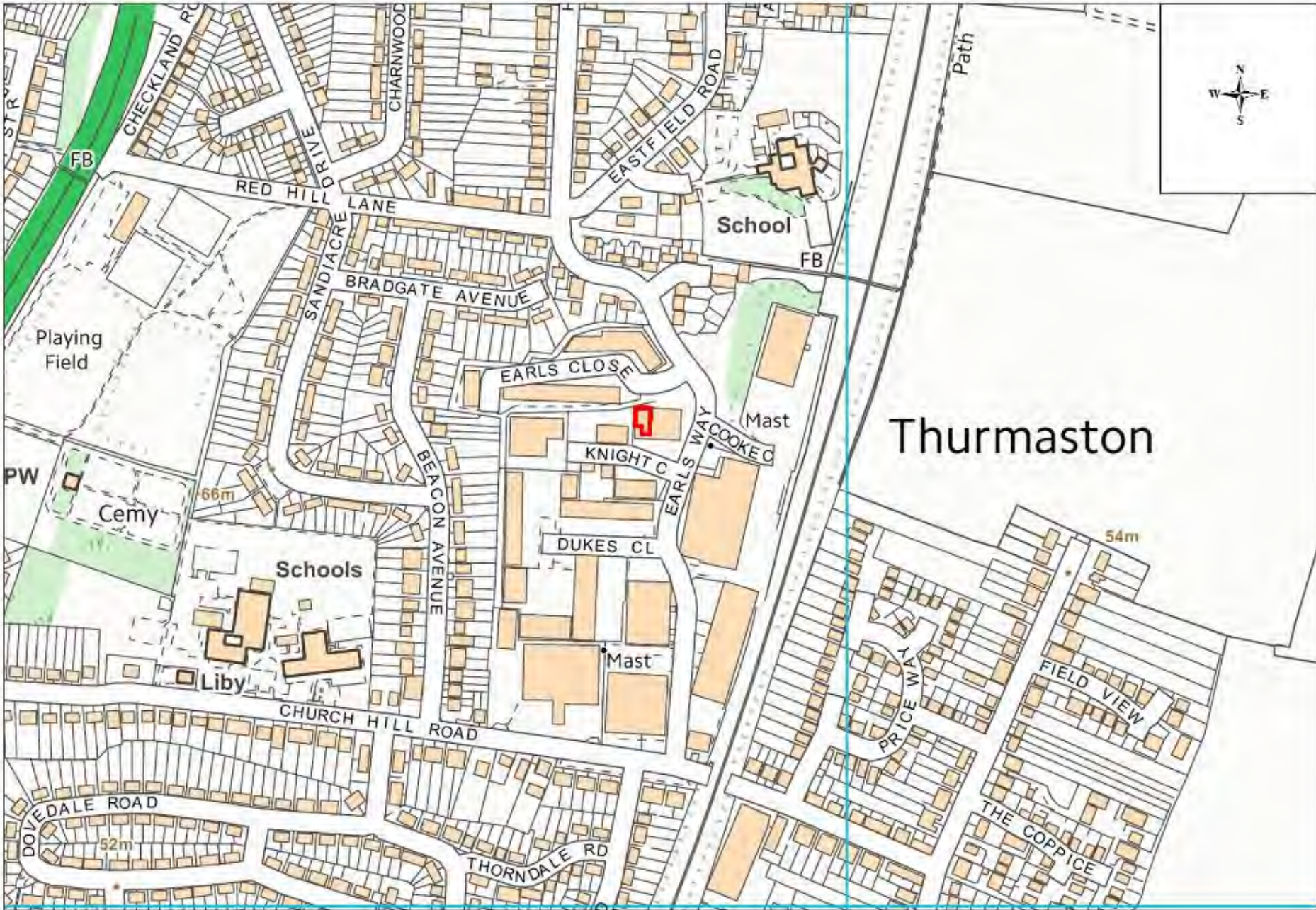
Site Name	Address	Operator	District or Borough	Site Reference
Hoton STW	Off Hollytree Close, Hollytree Close, Hoton, Loughborough, LE12 5SE	Severn Trent Water	Charnwood	C11



Site Name	Address	Operator	District or Borough	Site Reference
Ingleberry Road	A.E. Burgess, Ingleberry Road, Shepshed, Leicestershire	A.E. Burgess	Charnwood	C12
Newhurst Quarry	Charnwood Quarry, Ashby Road East, Shepshed, Leicestershire, LE12 9BU	Biffa	Charnwood	C19



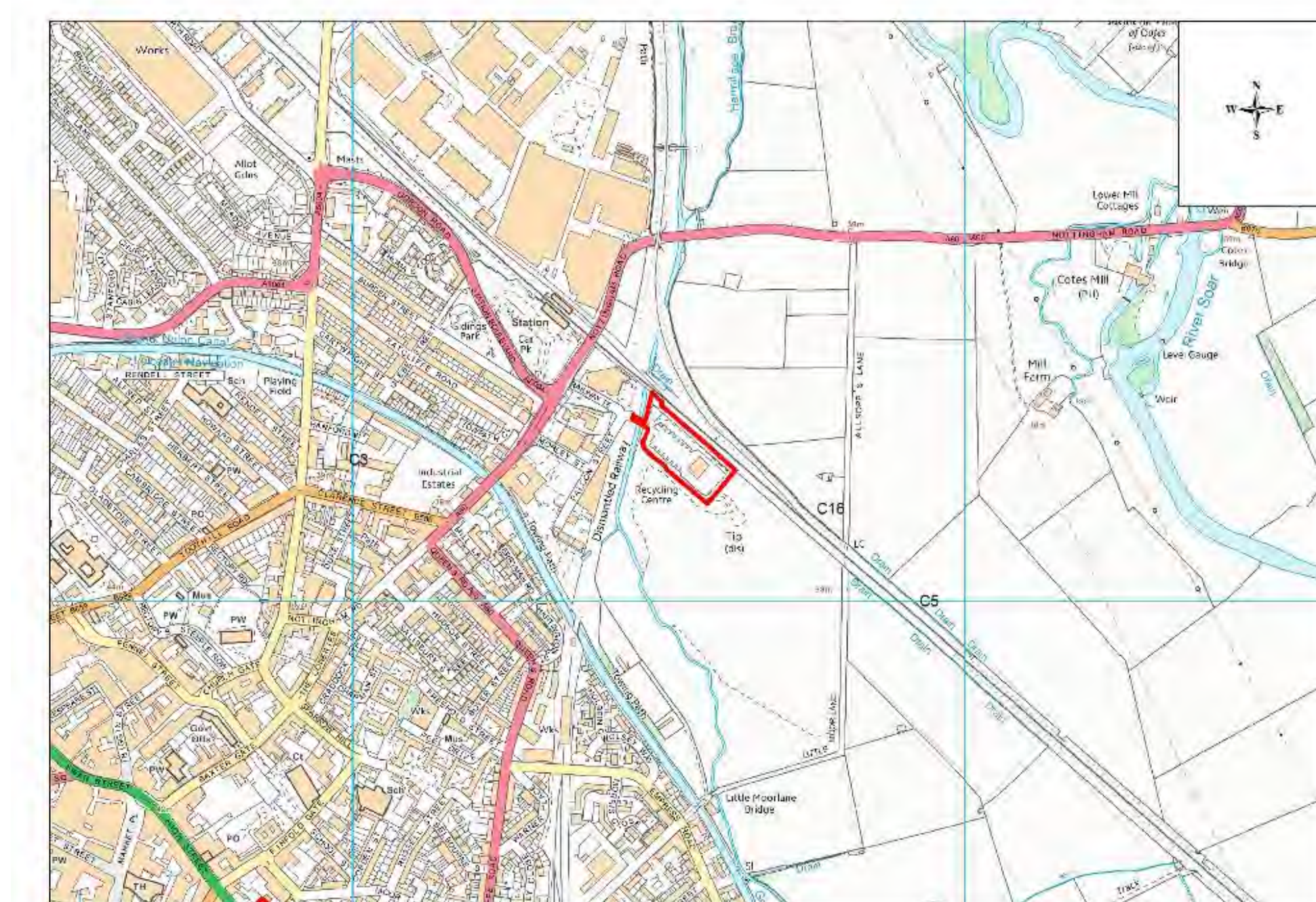
Site Name	Address	Operator	District or Borough	Site Reference
Knights Close, Thurmaston	Silverdell, Unit 3, Knights Close, Thurmaston, Leicestershire, LE4 8EW	Silverdell	Charnwood	C13



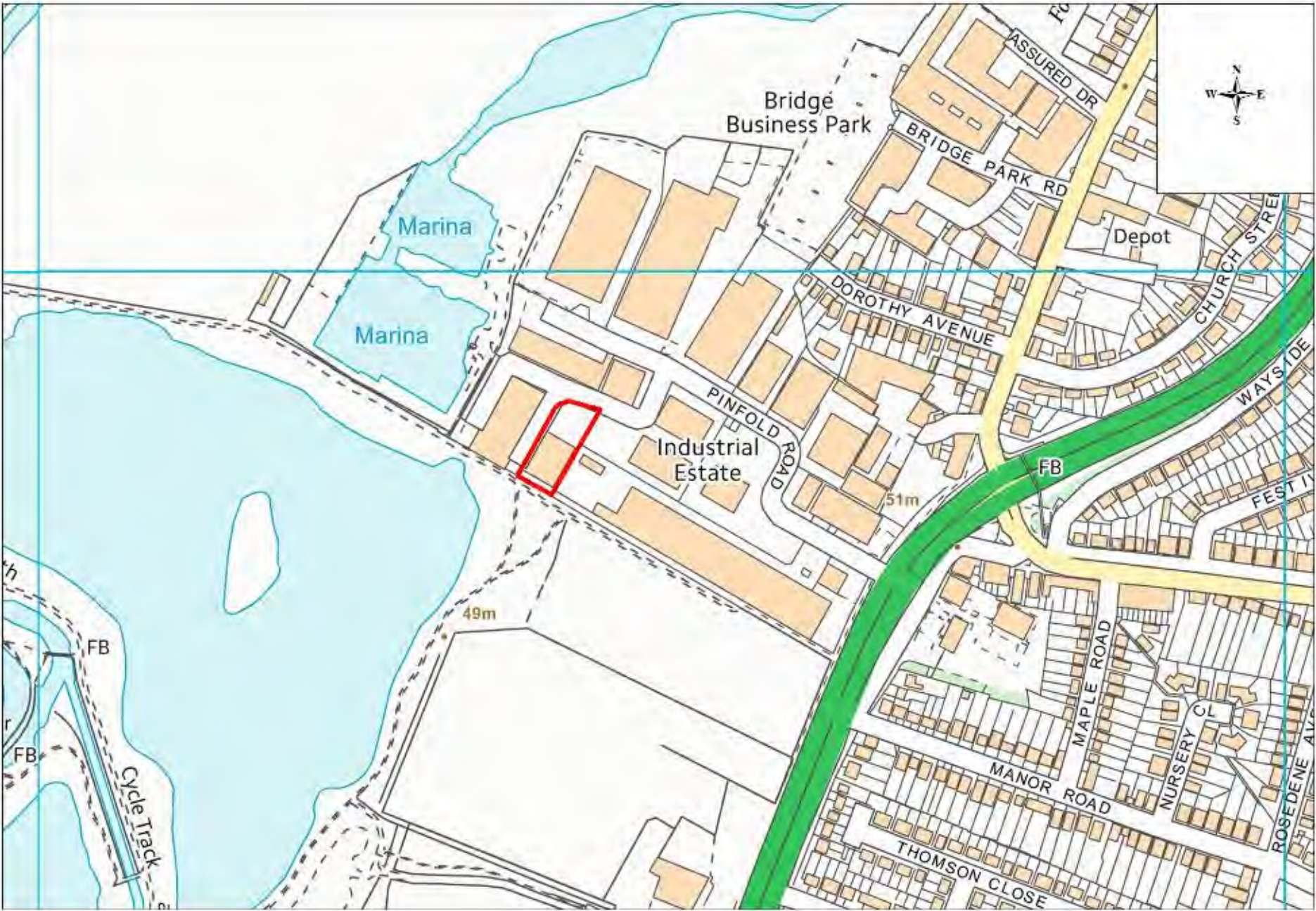
Site Name	Address	Operator	District or Borough	Site Reference
London Lane SPS, Wymeswold	Pumping Station (Rear of 3-7), London Lane, Wymeswold, Leicestershire	Severn Trent Water	Charnwood	C14



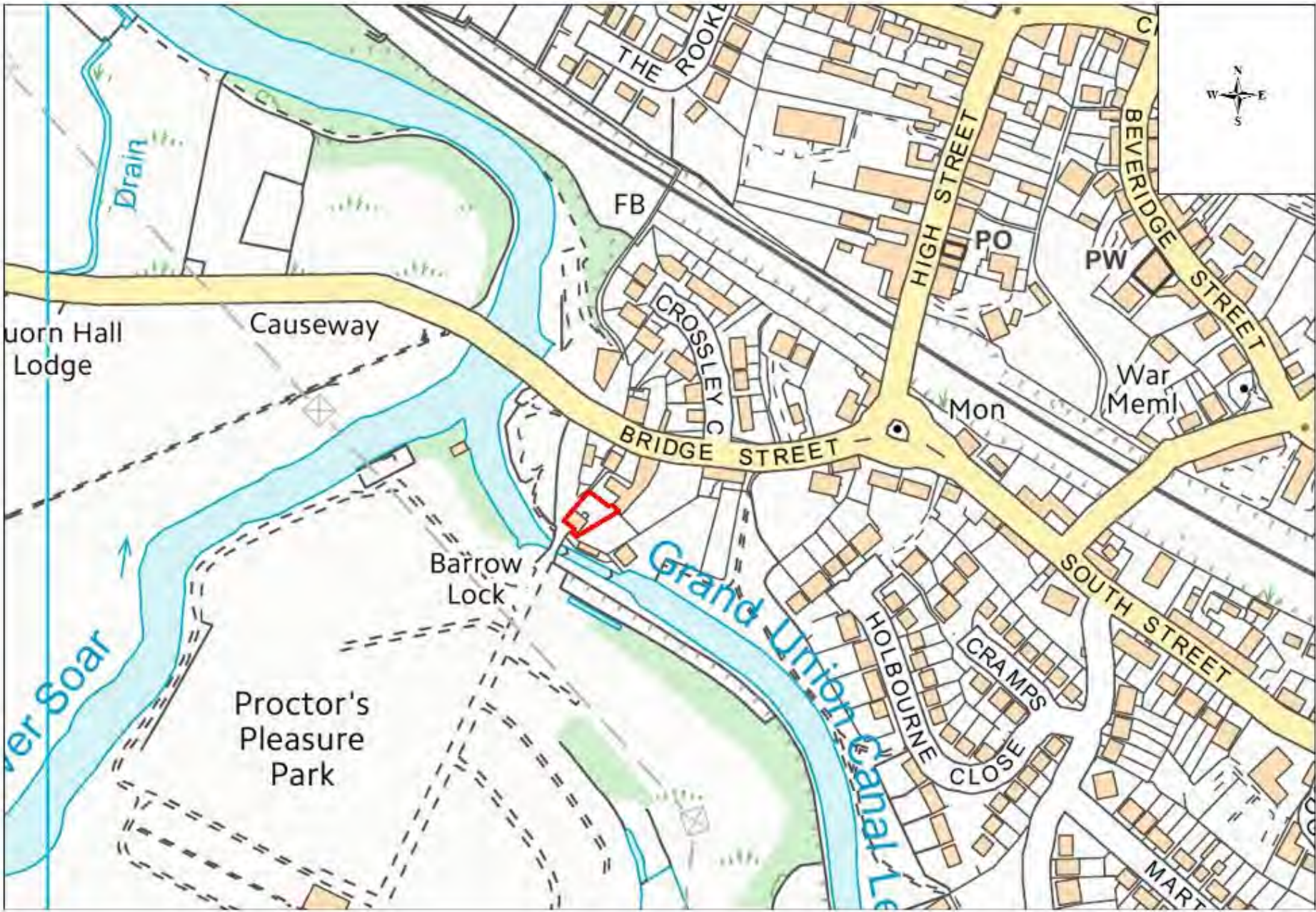
Site Name	Address	Operator	District or Borough	Site Reference
Loughborough RHWS	Leicestershire County Council, Household Waste Recycling Centre, Railway Terrace, Loughborough, Leicestershire	Leics County Council	Charnwood	C15



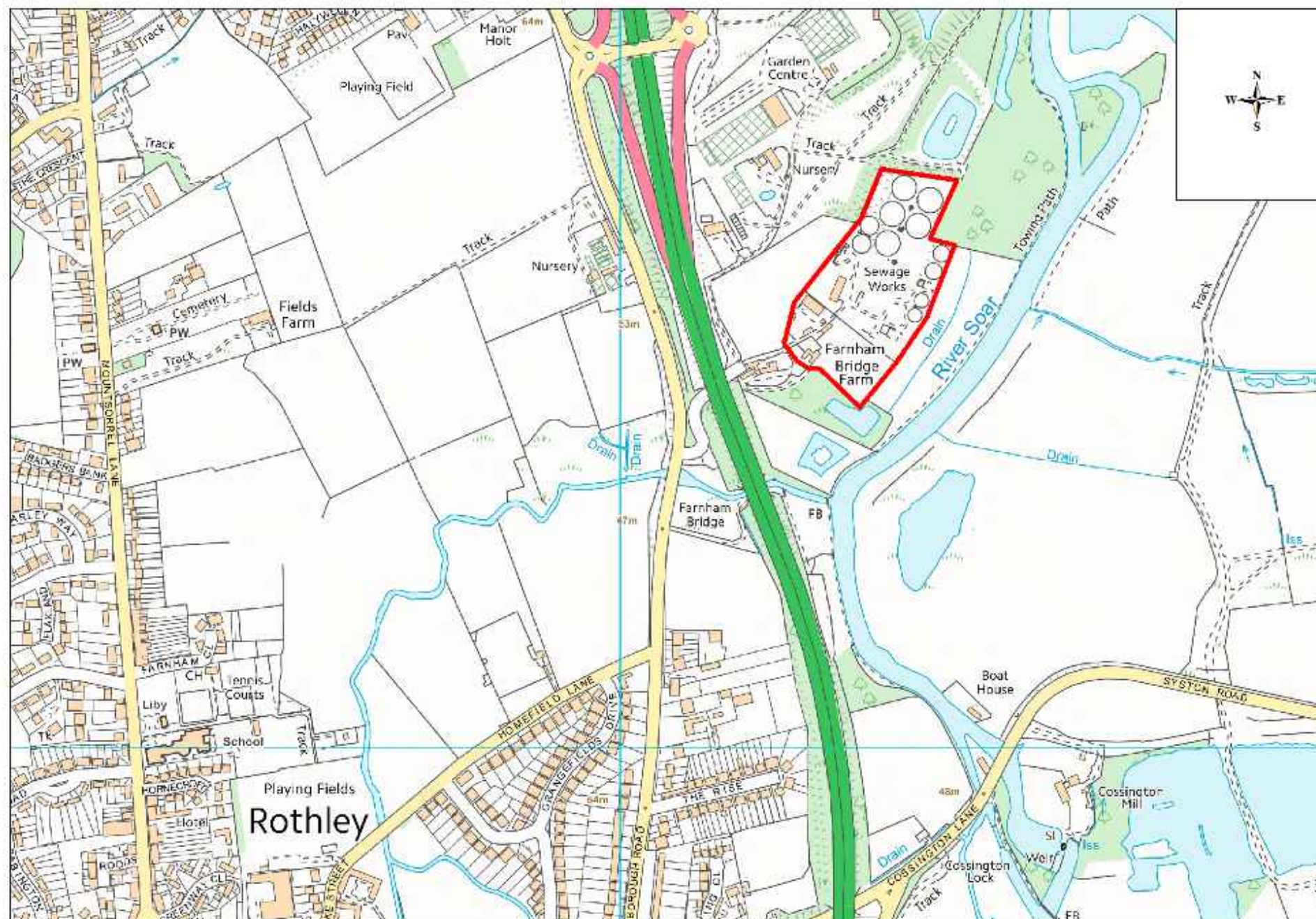
Site Name	Address	Operator	District or Borough	Site Reference
Pinfold Road, Thurmaston	Cannon Hygiene, Unit 2, Lakeside Business Park, Pinfold Road, Thurmaston, Leicestershire, LE4 8AT	Cannon Hygiene	Charnwood	C20



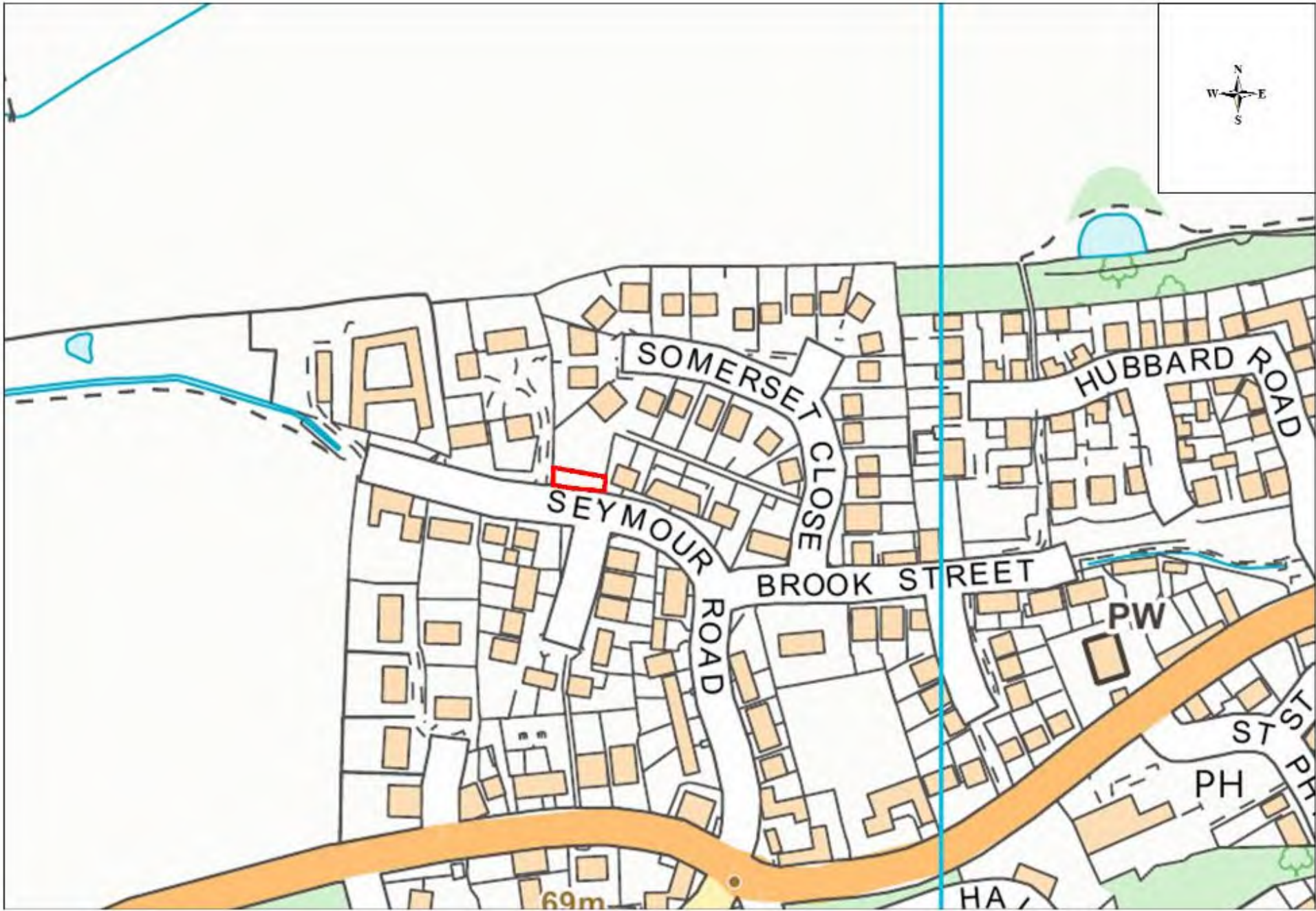
Site Name	Address	Operator	District or Borough	Site Reference
Proctors Park Road, SPS	Severn Trent Water Authority, Pumping Station (adjacent Lock House), Proctors Park Road, Barrow upon Soar, Leicestershire	Severn Trent Water	Charnwood	C21



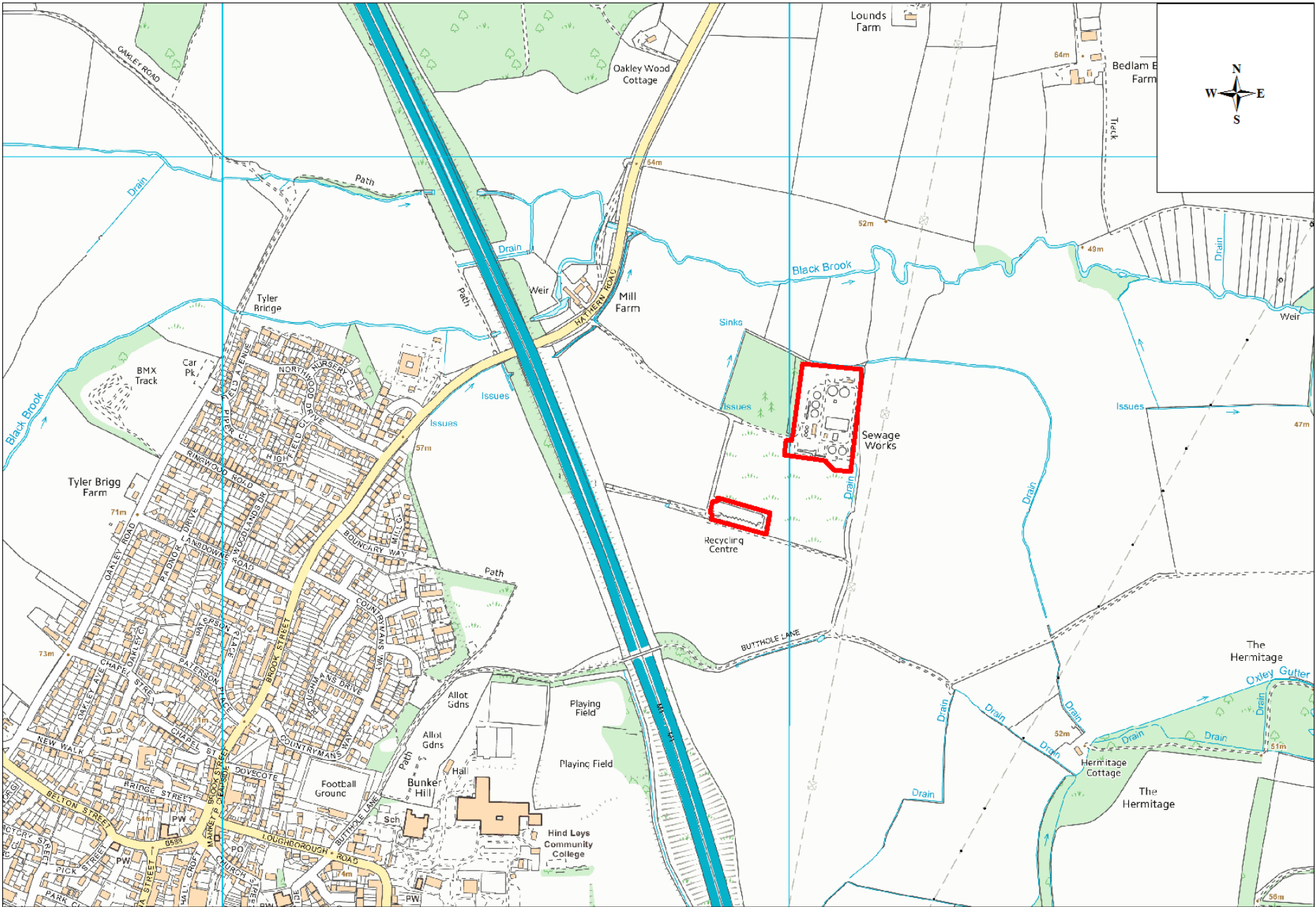
Site Name	Address	Operator	District or Borough	Site Reference
Rothley STW	Rothley Sewage Treatment Works, Loughborough Road, Rothley, Leicestershire	Severn Trent Water	Charnwood	C22



Site Name	Address	Operator	District or Borough	Site Reference
Seymour Road Kiosk, Burton	Pump House (Adjacent 23) Seymour Road, Burton on the Wolds, Leicestershire	Severn Trent Water	Charnwood	C23



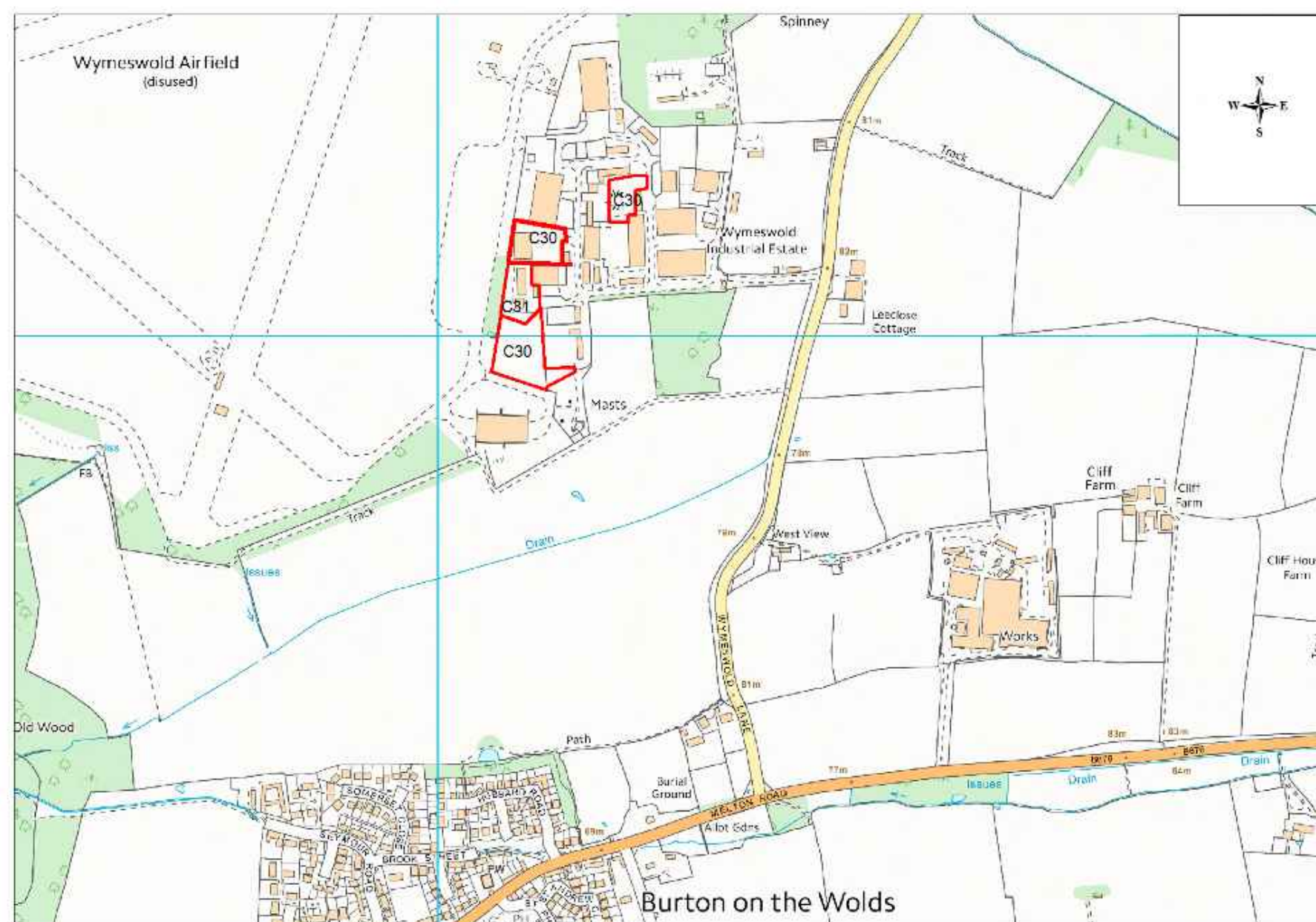
Site Name	Address	Operator	District or Borough	Site Reference
Shepshed RHWS	Shepshed Civic Amenity Site, Hathern Road, Shepshed, Leicestershire	Leics County Council	Charnwood	C24 (south)
Shepshed STW	Shepshed Water Treatment Works, Hathern Road, Shepshed, Leicestershire	Severn Trent Water	Charnwood	C25 (north)



Site Name	Address	Operator	District or Borough	Site Reference
Wanlip AD (at Wanlip STW)	Severn Trent Water Ltd, Fillingate, Wanlip, Leicestershire, LE7 4PF	Biffa	Charnwood	C26
Wanlip Plant Site, A46, Syston	Wanlip Gravels, Wanlip Road, Syston, Leicestershire, LE7 1PA	Mr Winterton	Charnwood	C27
Wanlip STW	Severn Trent Water Ltd, Fillingate, Wanlip, Leicestershire, LE7 4PF	Severn Trent Water	Charnwood	C28



Site Name	Address	Operator	District or Borough	Site Reference
Wymeswold Airfield Acorn	Acorn Environmental, 61, Wymeswold Road, Burton on the Wolds, Loughborough, Leicestershire, LE12 5TY	Acorn	Charnwood	C30
Wymeswold Airfield De-Pack	Unit F, Wymeswold Industrial Estate, Wymeswold Road, Burton on the Wolds, LE12 5TR	De-Pack	Charnwood	C31



Site Name	Address	Operator	District or Borough	Site Reference
Groby Quarry	Groby Quarry, Newtown Linford Lane, Groby, Leicestershire, LE6 0EA	MQP	Charnwood and Hinckley & Bosworth	C32

