

Leicestershire & Rutland Environmental Records Centre



Leicestershire
County Council

Leicestershire County Council
Room 400
County Hall
Glenfield
Leicestershire LE3 8RA
Tel: 0116 3054110 Fax. 0116 3057965

Ecology Enquiry Report

Client:	
Position:	
Organisation:	
Address:	
Job No:	
Ref No:	
Request:	
Location:	
Date:	

Contact details: Elaine Connor Tel: 0116 3054110 Email: Elaine.Connor@leics.gov.uk

Leicestershire & Rutland Environmental Records Centre

Leicestershire County Council
Room 400
County Hall
Glenfield
Leicestershire LE3 8RA



Species Report

Species	Common Name	Location	Date	Recorder	LRERC Ref	Status
Alauda arvensis	Skylark	Knaptoft, West of Welford Road	2012	EDP	1346Z-04	BAP
Alauda arvensis	Skylark	Kimcote and Walton, Walton Holt	03/12/1998	S.R. Sykes	S94 30 2004 142	BAP
Alauda arvensis	Skylark	57185, Honeysuckle Hedgerow 2, LWS	20/06/2006	Jane McPhail;Kirsty Brazil	LWS 57185	BAP
Alauda arvensis	Skylark	North Kilworth	05/06/2012	LROS	1000Z-111	BAP
Alauda arvensis	Skylark	Bruntingthorpe	09/06/2012	LROS	1000Z-111	BAP
Alauda arvensis	Skylark	Walton	17/06/2012	LROS	1000Z-111	BAP
Alauda arvensis	Skylark	Kimcote & Walton, Walton Lodge	23/06/2012	LROS	1000Z-111	BAP
Lepus europaeus	Brown Hare	North Kilworth, Pincet Lane proposed quarry, field 7	June 2003 - August 2003	Wardell Armstrong	1361Z-16	BAP
Bufo bufo	Common Toad	Knaptoft, angling pond	14/05/1992	John Tozer	S92 1578	Protected, BAP
Chiroptera	Bats	Husbands Bosworth, Leicester Road (Bat Roost)	29/03/1991	Maggie Frankum	S95B 1991 023	
Chiroptera	Bats	Husbands Bosworth, Honeypot Lane (Bat Roost)	08/06/1993	Alex Miller	S95B 1993 051	
Chiroptera	Bats	North Kilworth, Pincet Lane (Bat Roost)	08/08/2005	Mrs Sherrat	S95B 2006 001	
Coenonympha pamphilus	Small Heath	Kimcote and Walton, Pincet Lane proposed quarry, verge TN5	02/07/1992	Environ	1361Z-15	BAP
Rana temporaria	Common Frog	North Kilworth, Pincet Lane proposed quarry, pond	May 2004 - June 2004	Wardell Armstrong	1361Z-18	Protected
Pipistrellus pipistrellus	Common Pipistrelle	Knaptoft, West of Welford Road	2012	EDP	1346Z-04	Protected, LBAP
Pipistrellus pipistrellus	Common Pipistrelle	North Kilworth, Pincet Lane	08/08/2005	Hilary Ludlow	S95B 2006 001	Protected, LBAP
Pipistrellus pipistrellus	Common Pipistrelle	North Kilworth, Station Road	22/09/2010	Barry Collins;M. Cook	1361Z-03	Protected, LBAP
Prunella modularis	Dunnock	North Kilworth, Pincet Lane proposed quarry	June 2001 - June 2003	Wardell Armstrong	1361Z-16	BAP
Emberiza citrinella	Yellowhammer	Knaptoft, West of Welford Road	2012	EDP	1346Z-04	BAP
Emberiza citrinella	Yellowhammer	57184, Honeysuckle Hedgerow 1, LWS	20/06/2006	Jane McPhail;Kirsty Brazil	LWS 57184	BAP
Emberiza citrinella	Yellowhammer	North Kilworth, Portly Ford Farm	05/10/2007	Avian Ecology	1361Z-13	BAP
Emberiza citrinella	Yellowhammer	North Kilworth	05/06/2012	LROS	1000Z-111	BAP
Emberiza citrinella	Yellowhammer	Bruntingthorpe	09/06/2012	LROS	1000Z-111	BAP
Emberiza citrinella	Yellowhammer	Walton	17/06/2012	LROS	1000Z-111	BAP
Emberiza citrinella	Yellowhammer	Kimcote & Walton, Walton Lodge	23/06/2012	LROS	1000Z-111	BAP
Emberiza schoeniclus	Reed Bunting	Walton	17/06/2012	LROS	1000Z-111	BAP
Falco subbuteo	Hobby	22574, Grassland North Kilworth, LWS	20/08/2007	Dave Wood	LWS 22574	Protected
Passer domesticus	House Sparrow	North Kilworth, Pincet Lane proposed quarry	June 2001 - June 2003	Wardell Armstrong	1361Z-16	BAP
Linaria cannabina	Linnet	Knaptoft, West of Welford Road	2012	EDP	1346Z-04	BAP
Linaria cannabina	Linnet	North Kilworth	05/06/2012	LROS	1000Z-111	BAP
Linaria cannabina	Linnet	Bruntingthorpe	09/06/2012	LROS	1000Z-111	BAP
Linaria cannabina	Linnet	Kimcote & Walton, Walton Lodge	23/06/2012	LROS	1000Z-111	BAP

Not Confidential

Meles meles	Eurasian Badger	Husbands Bosworth, Canal Bank (Sett)	1990	Jonathon Exley	S95A 339 0301	Protected
Meles meles	Eurasian Badger	Husbands Bosworth, Catfollon Spinney (Sett)	1993	Bill Cunnington	S95A 339 0801	Protected
Meles meles	Eurasian Badger	Husbands Bosworth, Grand Union Canal (Sett)	1993	Bill Cunnington	S95A 339 0801	Protected
Meles meles	Eurasian Badger	Knaptoft, West of Welford Road (Sett)	2012	EDP	1346Z-04	Protected
Meles meles	Eurasian Badger	Mowsley, A5199 (Sett)	11/02/1991	Steve Grover	S95A 359 0503	Protected
Meles meles	Eurasian Badger	North Kilworth, Pincet Lane proposed quarry	07/06/2001	Wardell Armstrong	1361Z-17	Protected
Meles meles	Eurasian Badger	North Kilworth, Pincet Lane proposed quarry	07/06/2001	Wardell Armstrong	1361Z-17	Protected
Meles meles	Eurasian Badger	North Kilworth, Pincet Lane proposed quarry	07/06/2001	Wardell Armstrong	1361Z-17	Protected
Meles meles	Eurasian Badger	North Kilworth, Pincet Lane proposed quarry	07/06/2001	Wardell Armstrong	1361Z-17	Protected
Meles meles	Eurasian Badger	North Kilworth, Pincet Lane proposed quarry	07/06/2001	Wardell Armstrong	1361Z-17	Protected
Meles meles	Eurasian Badger	North Kilworth, Pincet lane proposed quarry (Sett)	07/06/2001	Jeff Lewis	1361Z-17	Protected
Meles meles	Eurasian Badger	North Kilworth, Pincet lane proposed quarry (Sett)	07/06/2001	Jeff Lewis	1361Z-17	Protected
Meles meles	Eurasian Badger	North Kilworth, Pincet lane proposed quarry (Sett)	14/05/2003	LBG	1361Z-17	Protected
Meles meles	Eurasian Badger	North Kilworth, Pincet lane proposed quarry (Sett)	15/06/2003	Wardell Armstrong	1361Z-17	Protected
Meles meles	Eurasian Badger	North Kilworth, Pincet lane proposed quarry (Sett)	15/06/2003	Wardell Armstrong	1361Z-17	Protected
Meles meles	Eurasian Badger	Kimcote & Walton, Walton Gorse (Sett)	22/06/2003	Pamela Mynott;Peter Mynott	1344Z-03	Protected
Meles meles	Eurasian Badger	Kimcote & Walton, Walton Gorse (Sett)	22/06/2003	Pamela Mynott;Peter Mynott	1344Z-02	Protected
Meles meles	Eurasian Badger	Knaptoft, scrub by Tophouse Farm TN3 (sett)	23/03/2004	Sally Sherratt	1361Z-18	Protected
Meles meles	Eurasian Badger	North Kilworth (Sett)	30/01/2005	Pamela Mynott;Peter Mynott	1361Z-06	Protected
Meles meles	Eurasian Badger	North Kilworth (Sett)	05/02/2005	Pamela Mynott;Peter Mynott	1361Z-06	Protected
Meles meles	Eurasian Badger	North Kilworth, Pincet Lane, Mound (Sett)	05/02/2005	Pamela Mynott;Peter Mynott	1361Z-07	Protected
Meles meles	Eurasian Badger	North Kilworth, Pincet Lane, Mound (Sett)	22/03/2005	Pamela Mynott;Peter Mynott	1361Z-07	Protected
Meles meles	Eurasian Badger	Husbands Bosworth, Ashby Canal (Sett)	10/07/2005	Pamela Mynott;Peter Mynott	1339Z-08	Protected
Meles meles	Eurasian Badger	North Kilworth, Pincet Lane (Sett)	04/02/2006	Pamela Mynott;Peter Mynott	1361Z-08	Protected
Meles meles	Eurasian Badger	North Kilworth (Sett)	03/09/2007	Pamela Mynott;Peter Mynott	1361Z-10	Protected
Meles meles	Eurasian Badger	North Kilworth (Sett)	03/09/2007	Pamela Mynott;Peter Mynott	1361Z-11	Protected
Meles meles	Eurasian Badger	North Kilworth, Pincet Lane (Sett)	08/03/2009	Pamela Mynott	S95A 2009 071	Protected
Meles meles	Eurasian Badger	North Kilworth 2 (Sett)	20/05/2010	Pamela Mynott;Peter Mynott	1361Z-02	Protected
Meles meles	Eurasian Badger	Husbands Bosworth 7 (Sett)	25/07/2010	Pamela Mynott;Peter Mynott	1339Z-02	Protected
Meles meles	Eurasian Badger	North Kilworth, Ashby Canal (Sett)	25/07/2010	Pamela Mynott;Peter Mynott	1339Z-01	Protected
Meles meles	Eurasian Badger	North Kilworth, Pincet Lane (Sett)	28/02/2011	Martin Randall	1361Z-12	Protected
Meles meles	Eurasian Badger	North Kilworth, Pincet Lane (Sett)	28/02/2011	Martin Randall	1361Z-12	Protected
Meles meles	Eurasian Badger	North Kilworth, Pincet Lane (Sett)	28/02/2011	Martin Randall	1361Z-12	Protected
Meles meles	Eurasian Badger	North Kilworth, Pincet Lane (Sett)	26/02/2012	Pam Mynott	1000Z-59	Protected
Meles meles	Eurasian Badger	North Kilworth, Pincet Lane, Mound (Sett)	26/02/2012	Pam Mynott	1000Z-59	Protected
Meles meles	Eurasian Badger	Husbands Bosworth	20/07/2012	Unknown	1000Z-118 Sect 15	Protected

Not Confidential

Meles meles	Eurasian Badger	Knaptoft, A5199, old A50	08/09/2012	John Cranfield	1000Z-118 Sect 19	Protected
Meles meles	Eurasian Badger	Husbands Bosworth, A5199	15/09/2012	John Cranfield	1000Z-118 Sect 19	Protected
Meles meles	Eurasian Badger	North Kilworth, Pincet Lane proposed quarry	June 2003 - August 2003	Wardell Armstrong	1361Z-16	Protected
Motacilla flava	Yellow Wagtail	Walton	17/06/2012	LROS	1000Z-111	BAP
Motacilla flava	Yellow Wagtail	Kimcote & Walton, Walton Lodge	23/06/2012	LROS	1000Z-111	BAP
Myotis	Unidentified Bat	North Kilworth, Pincet Lane	08/08/2005	Hilary Ludlow	S95B 2006 001	Protected, LBAP
Nyctalus noctula	Noctule Bat	Knaptoft, West of Welford Road	2012	EDP	1346Z-04	Protected, BAP, LBAP
Nyctalus noctula	Noctule Bat	North Kilworth, Pincet Lane	08/08/2005	Hilary Ludlow	S95B 2006 001	Protected, BAP, LBAP
Nyctalus noctula	Noctule Bat	North Kilworth, Station Road	22/09/2010	Barry Collins;M. Cook	1361Z-03	Protected, BAP, LBAP
Nyctalus noctula	Noctule Bat	North Kilworth, Station Road	22/09/2010	Matt Cook;Barry Collins	1000Z-89	Protected, BAP, LBAP
Passer domesticus	House Sparrow	North Kilworth	05/06/2012	LROS	1000Z-111	BAP
Passer domesticus	House Sparrow	Bruntingthorpe	09/06/2012	LROS	1000Z-111	BAP
Passer domesticus	House Sparrow	Walton	17/06/2012	LROS	1000Z-111	BAP
Passer montanus	Tree Sparrow	Knaptoft, West of Welford Road	2012	EDP	1346Z-04	BAP
Passer montanus	Tree Sparrow	Kimcote & Walton, Walton Lodge	23/06/2012	LROS	1000Z-111	BAP
Pipistrellus	Pipistrelle Bat species	Knaptoft, West of Welford Road	2012	EDP	1346Z-04	Protected, LBAP
Pipistrellus pipistrellus	Common Pipistrelle	North Kilworth, Pincet Lane proposed quarry	July 2003	CW Ecology	1361Z-16	Protected, LBAP
Pipistrellus pipistrellus	Common Pipistrelle	North Kilworth, Station Road	22/09/2010	Matt Cook;Barry Collins	1000Z-89	Protected, LBAP
Plecotus auritus	Brown Long-eared Bat	North Kilworth, Station Road (Bat Roost)	22/09/2010	Matt Cook;Barry Collins	1000Z-89	Protected, BAP, LBAP
Poecile palustris	Marsh Tit	North Kilworth	05/06/2012	LROS	1000Z-111	BAP
Prunella modularis	Dunnock	Knaptoft, West of Welford Road	2012	EDP	1346Z-04	BAP
Prunella modularis	Dunnock	North Kilworth, Portly Ford Farm	05/10/2007	Avian Ecology	1361Z-13	BAP
Prunella modularis	Dunnock	North Kilworth	05/06/2012	LROS	1000Z-111	BAP
Prunella modularis	Dunnock	Bruntingthorpe	09/06/2012	LROS	1000Z-111	BAP
Prunella modularis	Dunnock	Walton	17/06/2012	LROS	1000Z-111	BAP
Pyrrhula pyrrhula	Bullfinch	Knaptoft, West of Welford Road	2012	EDP	1346Z-04	BAP
Pyrrhula pyrrhula	Bullfinch	North Kilworth	05/06/2012	LROS	1000Z-111	BAP
Eptesicus serotinus	Serotine	Knaptoft, West of Welford Road	2012	EDP	1346Z-04	Protected, BAP, LBAP
Anguis fragilis	Slow-worm	North Kilworth, Sparrow Lodge, Portley Ford Farm	05/10/2007	Avian Ecology	S93 1548	Protected, BAP
Lissotriton vulgaris	Smooth Newt	North Kilworth, Pincet Lane proposed quarry, pond	20/05/2004	Wardell Armstrong	1361Z-18	Protected
Turdus philomelos	Song Thrush	North Kilworth, Pincet Lane proposed quarry	June 2001 - June 2003	Wardell Armstrong	1361Z-16	BAP
Sturnus vulgaris	Starling	Knaptoft, West of Welford Road	2012	EDP	1346Z-04	BAP
Sturnus vulgaris	Starling	North Kilworth, Portly Ford Farm	05/10/2007	Avian Ecology	1361Z-13	BAP
Sturnus vulgaris	Starling	Bruntingthorpe	09/06/2012	LROS	1000Z-111	BAP
Sturnus vulgaris	Starling	Walton	17/06/2012	LROS	1000Z-111	BAP
Triturus cristatus	Great Crested Newt	Kimcote and Walton, Pincet Lane proposed quarry, pond TN 24 (GCN pond)	02/07/1992	Environ	1361Z-15	Protected, BAP
Turdus iliacus	Redwing	Walton, Hedgerow off Mowsley Lane	27/10/1999	Jane McPhail	1344A-14	Protected
Turdus philomelos	Song Thrush	North Kilworth	05/06/2012	LROS	1000Z-111	BAP
Turdus philomelos	Song Thrush	Bruntingthorpe	09/06/2012	LROS	1000Z-111	BAP
Turdus philomelos	Song Thrush	Walton	17/06/2012	LROS	1000Z-111	BAP
Turdus philomelos	Song Thrush	Kimcote & Walton, Walton Lodge	23/06/2012	LROS	1000Z-111	BAP
Turdus pilaris	Fieldfare	Walton, Hedgerow off Mowsley Lane	27/10/1999	Jane McPhail	1344A-14	Protected
Tyto alba	Barn Owl	Bruntingthorpe	18/01/2011	LROS	1000Z-70	Protected, LBAP
Tyto alba	Barn Owl	North Kilworth	2011	LROS	1000Z-83	Protected, LBAP

Map locations - Local wildlife sites

Status	Last Survey	Site Ref:	Main Habitat	Summary	Location name	Grid Ref:	Area (ha)
Potential Local Wildlife Site	2003	90853	Species-rich hedgerow	2 Species-rich hedgerows	Knaptoft/North Kilworth Boundary Hedgerows	SP625862	0.35
Potential Local Wildlife Site	2003	90854	Species-rich hedgerow	Species-rich hedgerow	North Kilworth, Pincet Lodge roadside hedgerow	SP628861	0.25
Potential Local Wildlife Site	2003	90855	Species-rich hedgerow	8 Species-rich hedgerows	North Kilworth, Pincet Lodge & Brickyard Farm Hedgerows	SP624861	2.10
Candidate Local Wildlife Site	2015	91224	Mesotrophic grassland	Shallow railway cutting with species-rich grassland on southern side; good for butterflies	Husbands Bosworth, Croft Farm rail cutting	SP633847	0.32

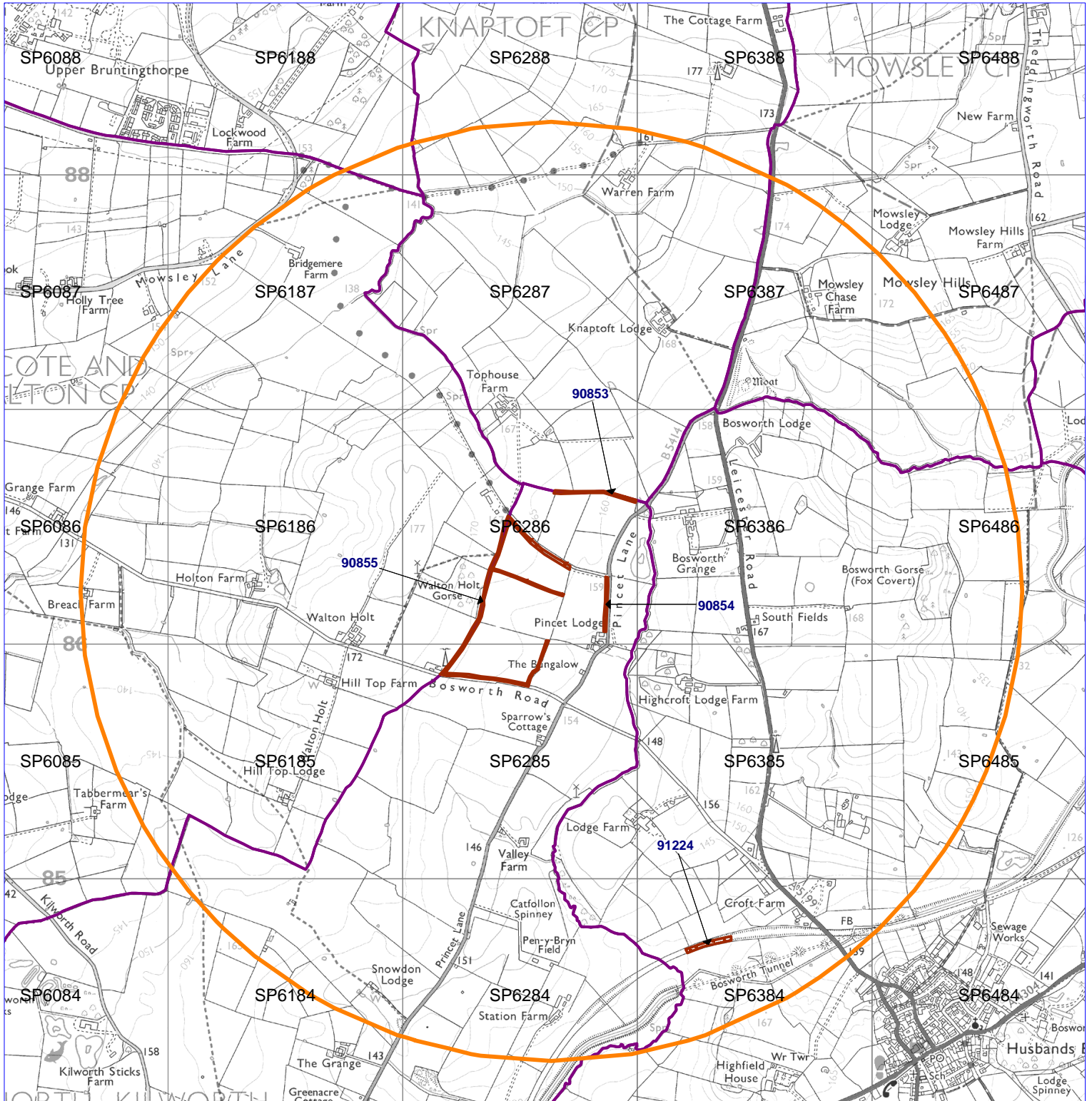
Leicestershire & Rutland Environmental Records Centre

Leicestershire County Council, Room 400,
County Hall, Glenfield, Leicestershire LE3 8RA

North Kilworth
pWildlife sites

Leicestershire County Council. Licence number LA 076724

Job no. 15-263
Scale 1: 23,000



Based upon the Ordnance Survey mapping with the permission of the Controller of HMSO - Crown Copyright.
Unauthorised reproduction infringes Crown copyright and may lead to prosecution or civil proceedings.

Map locations - Parish, District, County sites

Status	Reference	Location name	Parish	Object	Grid Refere Area (ha)
Parish Level	1381.11.04.025	Grand Union Canal	Theddingworth	LERC000100001367	SP649868 0.52
District Level	1339.12.12.001	Canal	Husbands Bosworth	LERC000100022096	SP647863 1.30
Parish Level	1339.12.12.016	Disused railway embankment	Husbands Bosworth	LERC000100022101	SP650852 2.79
Parish Level	1339.12.12.124	Pond	Husbands Bosworth	LERC000100022116	SP646850 0.77
Parish Level	1339.12.12.092	Bosworth Gorse	Husbands Bosworth	LERC000100022126	SP642862 4.57
Parish Level	1339.12.12.121	Pond	Husbands Bosworth	LERC000100022131	SP640850 0.01
Parish Level	1339.12.12.066	Disused railway cutting	Husbands Bosworth	LERC000100022136	SP635847 1.78
Parish Level	1339.12.12.129/131	Marsh	Husbands Bosworth	LERC000100022141	SP627849 2.16
Parish Level	1339.12.12.128	Pond	Husbands Bosworth	LERC000100022146	SP626851 0.08
Parish Level	1339.12.12.085	Hedgerow	Husbands Bosworth	LERC000100022151	SP632862 0.65
Parish Level	1339.12.12.086	Pond	Husbands Bosworth	LERC000100022156	SP634865 0.01
District Level	1361.11.30.060	Grand Union Canal	North Kilworth	LERC000100022248	SP626841 1.12
Parish Level	1361.11.30.061	Semi-improved grassland	North Kilworth	LERC000100022253	SP627842 3.81
Parish Level	1344.11.00.058	Hedgerow	Kimcote and Walton	LERC000100022268	SP620858 0.12
Parish Level	1339.12.12.125	Line of Trees	Husbands Bosworth	LERC000100022273	SP648859 0.24
Parish Level	1361.11.30.052	Pond	North Kilworth	LERC000100022278	SP623850 0.02
Parish Level	1361.11.30.059	Dismantled railway cutting	North Kilworth	LERC000100022283	SP629845 0.82
Parish Level	1361.11.30.067/068	Broadleaved woodland	North Kilworth	LERC000100022288	SP621841 1.18
Parish Level	1361.11.30.109	Hedgerow	North Kilworth	LERC000100022293	SP622846 0.15
Parish Level	1346.11.00.012	Hedgerow	Knaptoft	LERC000100024714	SP634873 0.35
County Level	1346.11.00.058	Pond	Knaptoft	LERC000100024719	SP635877 0.08
Parish Level	1359.00.00.025	Pond	Mowsley	LERC000100024741	SP634871 0.04
Parish Level	1344.11.00.001 + 00	Hedgerow, along Mere Road	Kimcote and Walton	LERC000100029779	SP613881 0.43
Parish Level	1344.11.00.036	Grasslands - two fields, improved looking	Kimcote and Walton	LERC000100029784	SP611871 4.59
Parish Level	1344.11.00.039	Semi-improved grassland. Closely grazed	Kimcote and Walton	LERC000100029789	SP617869 3.76
Parish Level	1344.11.00.070	Hedgerow	Kimcote and Walton	LERC000100029794	SP612862 0.20
Parish Level	1344.11.00.068	Mixed woodland, between two improved grasslands	Kimcote and Walton	LERC000100029799	SP612861 0.05
Parish Level	1344.11.00.067	Mixed woodland belt, along Bosworth Road	Kimcote and Walton	LERC000100029804	SP613861 0.11
Parish Level	1344.11.00.066	The Belt. Broadleaved woodland	Kimcote and Walton	LERC000100029809	SP614860 0.33
Parish Level	1344.11.00.074	Hedgerow along stream	Kimcote and Walton	LERC000100029814	SP610855 0.15
Parish Level	1361.11.30.051	Pond	North Kilworth	LERC000100029824	SP618855 0.01
Parish Level	1361.11.30.012	Pond, on edge of improved grassland	North Kilworth	LERC000100043514	SP614847 0.03
Parish Level	1344.11.28.48	Walton Holt Gorse, Broadleaved woodland	Kimcote and Walton	LERC000100077293	SP622862 4.71
Parish Level	1344.11.28.75	Hedgerow	Kimcote and Walton	LERC000100077296	SP611854 0.28
District Level	1361.11.30.95	Semi-improved grassland, south of Snowdon Lodge	North Kilworth	LERC000100077754	SK618844 2.61

Leicestershire & Rutland Environmental Records Centre

Leicestershire County Council, Room 400,
County Hall, Glenfield, Leicestershire LE3 8RA

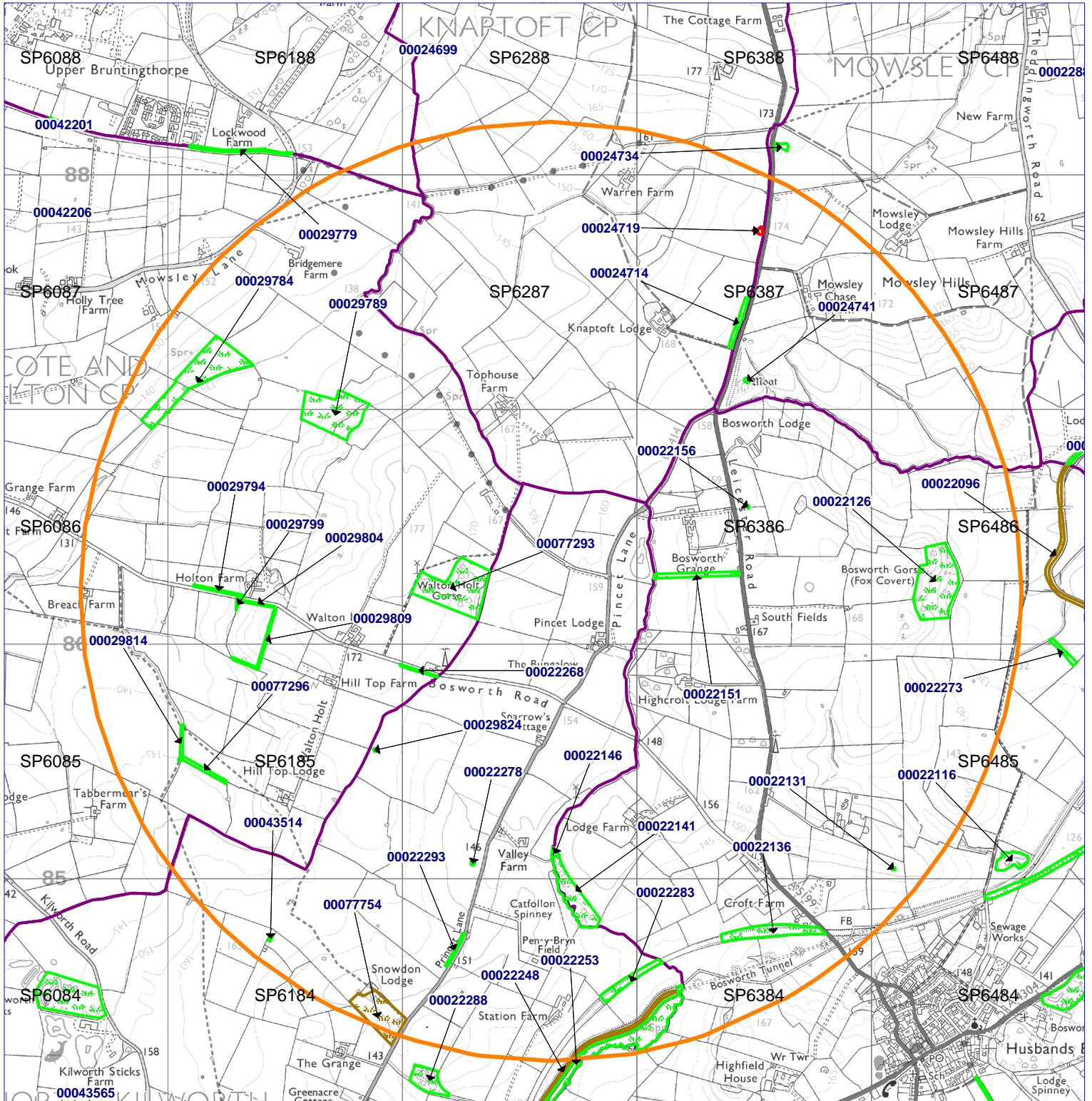
North Kilworth

Parish, District, County sites

Leicestershire County Council. Licence number LA 076724

Job no. 15-263

Scale 1: 23,000



Based upon the Ordnance Survey mapping with the permission of the Controller of HMSO - Crown Copyright.
Unauthorised reproduction infringes Crown copyright and may lead to prosecution or civil proceedings.

Map locations - Local wildlife sites							
Status	Last Survey	Site Ref:	Main Habitat	Summary	Location name	Grid Ref:	Area (ha)
Local Wildlife Site	2002	21887	Hedgerow	Species-rich hedgerow.	Hedgerow	SP623868	0.04
Local Wildlife Site	2002	21890	Hedgerow	Species-rich hedgerow.	Hedgerow	SP623869	0.02
Local Wildlife Site	2002	21893	Hedgerow	Species-rich hedgerow.	Hedgerow	SP622870	0.08
Local Wildlife Site	2006	56876	Woodland	Woodland and scrub adjacent to another LWS.	Walton Holt Gorse	SP622862	4.69
Local Wildlife Site	2006	56881	Mesotrophic grassland	Mesotrophic grassland.	Walton Gorse Meadow	SP622864	2.40
Local Wildlife Site	2006	57184	Hedgerow	Species-rich hedgerow.	Honeysuckle	SP610855	0.05
Local Wildlife Site	2006	57185	Hedgerow	Species-rich hedgerow.	Honeysuckle	SP611854	0.07
Local Wildlife Site	2006	57186	Hedgerow	Species-rich hedgerow.	Elm Hedgerow	SP619859	0.16

Leicestershire & Rutland Environmental Records Centre

Leicestershire County Council, Room 400,
County Hall, Glenfield, Leicestershire LE3 8RA

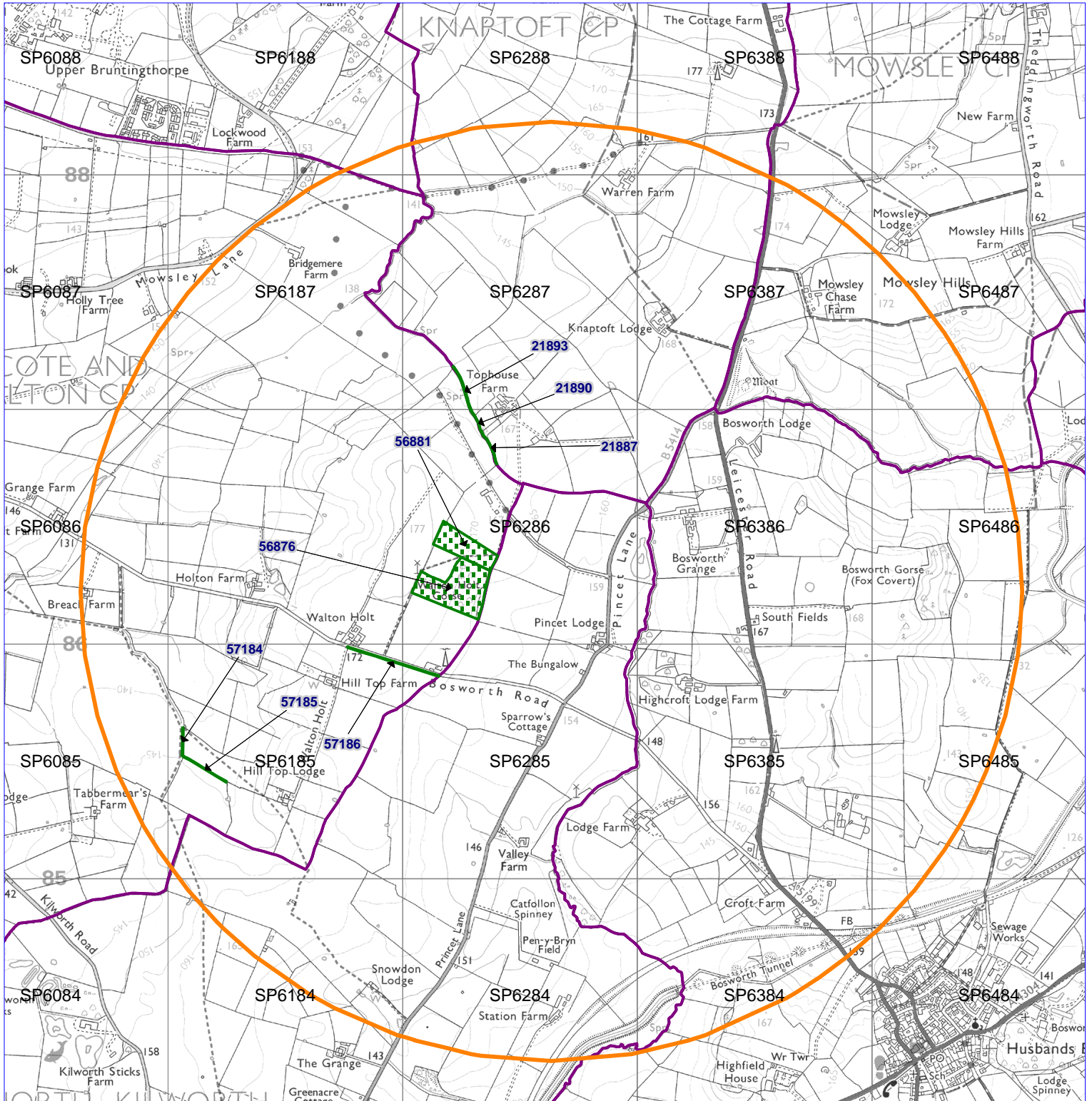
North Kilworth

Local Wildlife sites

Leicestershire County Council. Licence number LA 076724

Job no. 15-263

Scale 1: 23,000



Based upon the Ordnance Survey mapping with the permission of the Controller of HMSO - Crown Copyright.
Unauthorised reproduction infringes Crown copyright and may lead to prosecution or civil proceedings.