

Definitive Map of Rights of Way for Leicestershire
Register of Definitive Map Modification Order Applications

Short Description: Proposed upgrading of Public Footpaths K36 and K15 to Public Bridleway – Public Bridleway K19 along Brook Road to Forest Road, Woodhouse Eaves.			
Application No.:	M1013	Legal Services Ref. No.:	COMHS/
Application Status:	Research		

Geographical Location			
Path No:	K36 / K15	Route name (if known):	Brook Road
Settlement:	Woodhouse Eaves		
Parish:	Woodhouse		
District/Borough:	Charnwood		
Nearest Town/City:	Loughborough		
Nearest Postcode:	LE12 8RS		
Start Grid Refs:	Landranger:	SK 520 156	Eastings,Northings: 452060,315640
End Location:			
End Grid Refs:	Landranger:	SK 529 148	Eastings,Northings: 452910,314850

Applicant's Name, Address & Postcode: Ms Vicky Allen – Leicestershire & Rutland Bridleways Association, 123 Park Road, Loughborough, Leicestershire LE11 2HD.			
Date Received:	12/08/2014	Date Determined:*	
Application Stage(s):			
<ul style="list-style-type: none"> • Research being undertaken 			

For Further Information			
Case Officer:	Samantha Ireson		
Telephone:	0116 305 7088	Fax:	0116 305 7014
Email:	footpaths@leics.gov.uk		

Contents List:	Page:
Application Form	1
Map accompanying the application	2
Additional Documents	
Inspector's Decision	

* Note the **Determination Date** is the occasion on which Leicestershire County Council formally decided whether or not to make an order in response to this application.

APPLICATION FOR DEFINITIVE MAP MODIFICATION ORDER

WILDLIFE AND COUNTRYSIDE ACT 1981

DEFINITIVE MAP AND STATEMENT FOR THE COUNTY OF LEICESTERSHIRE

Please complete this form and return it together with Form PT636, and any evidence you wish to submit, to: Travel Choice & Access Team, Environment and Transport Department, Leicestershire County Council, County Hall, Glenfield, Leicester, LE3 8RJ.

We Leics & Rutland Bridleways Association
of c/o 123 Park Road Loughborough LE11 2AD

hereby apply for an Order under Section 53(2) of the Wildlife and Countryside Act 1981, modifying the Definitive Map and Statement for the area by

~~*adding a footpath/bridleway/byway open to all traffic~~

~~*deleting a footpath/bridleway/byway open to all traffic~~

*upgrading the footpath/bridleway

~~*downgrading the bridleway/byway open to all traffic~~

~~*varying the particulars in the Definitive Statement relating to the footpath/bridleway/byway open to all traffic~~

(*delete as appropriate)

which runs Forest Road, Woodhouse Leaves
from Forest Road, Woodhouse Leaves
to junction with R19 near Parked Gate

as shown on the attached plan.

We attach copies of the following documentary evidence (including statements of witnesses) in support of this application:

List of Documents

21 User Evidence Forms

Signed [Redacted] Dated 15th 8. 2014

V. E. Allen

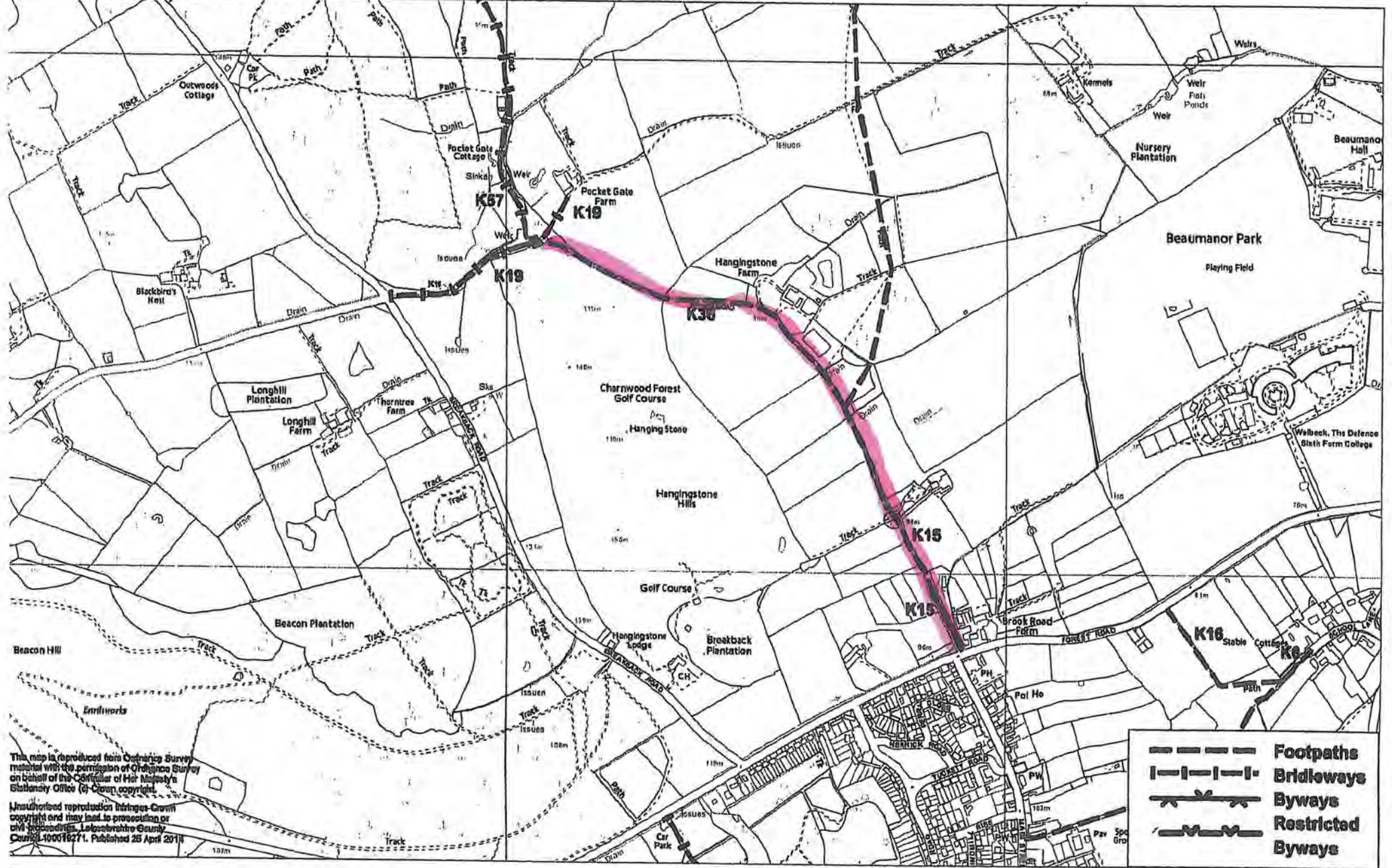
**Extract From The Definitive Map of Public Rights of Way for Leicestershire
 Alleged Public Bridleway Along Brook Road (Public Footpaths K15 and K36)
 : Woodhouse.**

Environment & Transport Department,
 County Hall, Glenfield,
 Leicestershire LE3 0RJ
 email footpaths@leics.gov.uk
 Phil Crossland, Director







Scale 1:10000

Compiled by Piers Lindley (Tel 0116 305 7087) on 25 April 2014



The map is reproduced from Ordnance Survey material with the permission of Ordnance Survey on behalf of the Controller of Her Majesty's Stationery Office. © Crown copyright.
 Unauthorised reproduction infringes Crown copyright and may lead to prosecution or civil proceedings. Leicestershire County Council 100016271. Published 25 April 2014

-  Footpaths
-  Bridleways
-  Byways
-  Restricted Byways