

**Definitive Map of Rights of Way for Leicestershire
Register of Definitive Map Modification Order Applications**

Short Description: Alleged public footpath from Leire Lane, west of Dunton Bassett, to Ashby Parva Road.			
Application No.:	M1039	Legal Services Ref. No.:	HTWMT/XXX
Application Status:	Application received		

Geographical Location			
Path No:	Y108	Route name (if known):	
Settlement:	Dunton Bassett		
Parish:	Dunton Bassett		
District/Borough:	Harborough		
Nearest Town/City:	Lutterworth		
Nearest Postcode:	LE17 5LL		
Start Location:	Leire Lane		
Start Grid Refs:	Landranger:	SP 541 903	Eastings,Northings: 45414, 29038
End Location:	Ashby Parva Road		
End Grid Refs:	Landranger:	SP 539 898	Eastings,Northings: 45396, 28983

Applicant's Name, Address & Postcode: Dunton Bassett Parish Council, 11 Wakes Close, Dunton Bassett, Lutterworth, Leicestershire, LE17 5LL.			
Date Received:	27/05/2015	Date Determined:*	
Application Stage(s): • Research			

For Further Information			
Case Officer:	Piers Lindley		
Telephone:	0116 305 7087	Fax:	0116 305 7014
Email:	footpaths@leics.gov.uk		

Contents List:	Page:
Covering Letter	2
Application Form	3
Map accompanying the application	4
Certificate of Service of notice	5
Covering letter for Notice	6
Notice	7

* Note the **Determination Date** is the occasion on which Leicestershire County Council formally decided whether or not to make an order in response to this application.

Dunton Bassett Parish Council



S C Blackburn, Clerk to the Council
11 Wakes Close, Dunton Bassett, LE17 5LL
01455 209398 : 07941 849907
clerk@duntonbassettparishcouncil.org.uk

For the attention of Mr Piers Lindley
Travel Choice and Access Team
Environment & Transport Department
Leicestershire County Council
County Hall, Glenfield
Leicester
LE3 8RJ

27 April 2015

Dear Mr Lindley

Application for a definitive map modification order - former quarry land at Dunton Bassett

Further to our recent telephone conversations I am enclosing the following documents in support of our application:

- Application Form PT 634
- Certificate PT 636
- Four evidence forms – I am aware of another four which have been promised
- Copy of our letter to the landowner
- Copy of Form PT 635 sent to the landowner

I will send further forms when they are received; in the meantime I would be grateful if you would acknowledge receipt, by e-mail if preferred, and let me know if anything further is required.

Yours sincerely

S. Blackburn



S C Blackburn
Clerk to the Council

APPLICATION FOR DEFINITIVE MAP MODIFICATION ORDER

**WILDLIFE AND COUNTRYSIDE ACT 1981
DEFINITIVE MAP AND STATEMENT FOR THE COUNTY OF LEICESTERSHIRE**

Please complete this form and return it together with Form PT636, and any evidence you wish to submit, to: Travel Choice & Access Team, Environment and Transport Department, Leicestershire County Council, County Hall, Glenfield, Leicester, LE3 8RJ.

I/We DUNTON BASSETT PARISH COUNCIL
of 11, WALES CLOSE, DUNTON BASSETT, LUTHERWORTH, LE17 5U

hereby apply for an Order under Section 53(2) of the Wildlife and Countryside Act 1981, modifying the Definitive Map and Statement for the area by

- ~~*adding a footpath/bridleway/byway open to all traffic~~
- ~~*deleting a footpath/bridleway/byway open to all traffic~~
- ~~*upgrading the footpath/bridleway~~
- ~~*downgrading the bridleway/byway open to all traffic~~
- ~~*varying the particulars in the Definitive Statement relating to the footpath/bridleway/byway open to all traffic~~

(*delete as appropriate)


which runs from ASHBY PARVA ROAD DUNTON BASSETT
to LEIZE LANE, DUNTON BASSETT

as shown on the attached plan.

I/We attach copies of the following documentary evidence (including statements of witnesses) in support of this application:

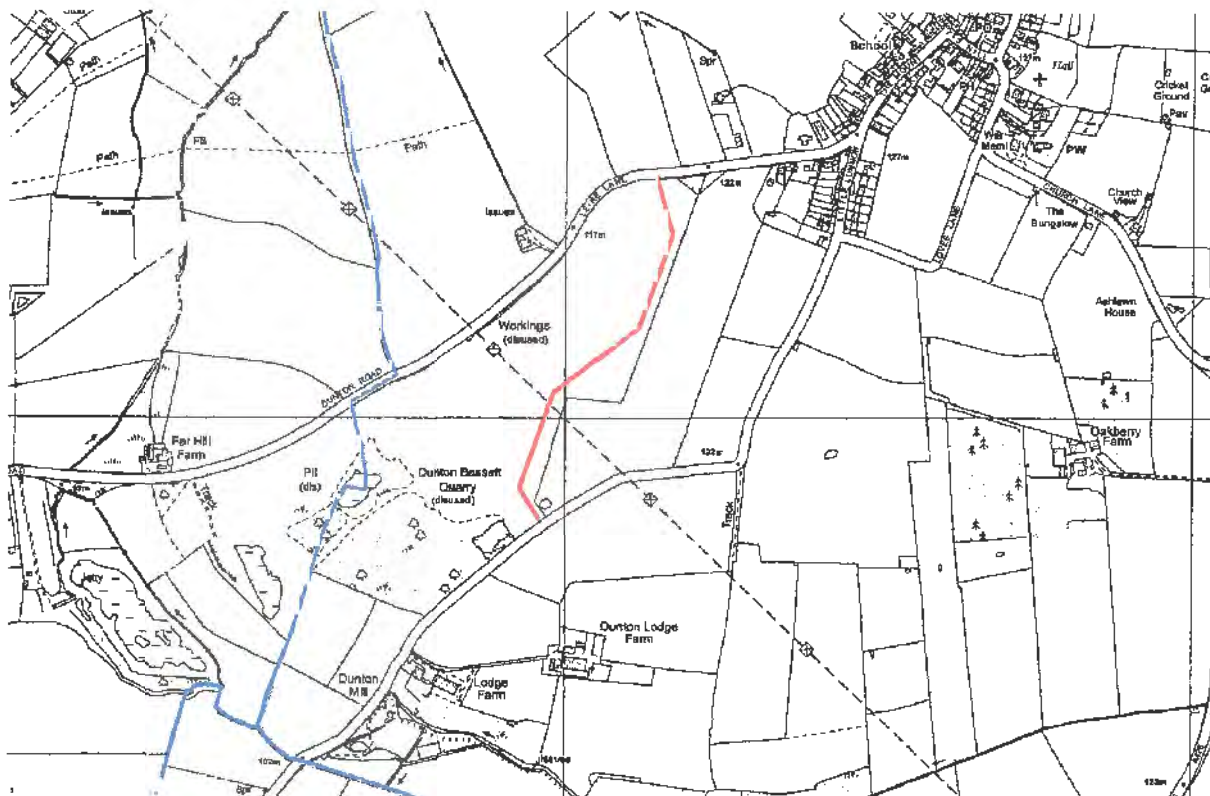
List of Documents

EVIDENCE DEEMS x 4: BLACKBURN GODFREY MITCHINSON
AND WIGLEY

Signed  Dated 27.4.2015
S C BLACKBURN CLERK TO THE COUNCIL

How we use your information

Any information you provide will be used in accordance with the Data Protection Act 1998 and other relevant legislation. The information will be used to consider your application for a Definitive Map Modification Order. A copy of your application (including your name and address) will be published online in order to meet statutory requirements. Other personal details (such as telephone numbers, email addresses and signatures) will be removed before publication.



— line of proposed new right of way
S. Blackburn [REDACTED]

CERTIFICATE OF SERVICE OF NOTICE:

APPLICATION FOR DEFINITIVE MAP MODIFICATION ORDER

WILDLIFE AND COUNTRYSIDE ACT 1981

DEFINITIVE MAP AND STATEMENT FOR THE COUNTY OF LEICESTERSHIRE


Please complete this form and return it together with Form PT634, and any evidence you wish to submit, to: Travel Choice & Access Team, Environment and Transport Department, Leicestershire County Council, County Hall, Glenfield, Leicester, LE3 8RJ.

I/We, DUNTON BASSETT PARISH COUNCIL
of 11 WAKES CLOSE, DUNTON BASSETT, WITTONWORTH LE17 5LL

Hereby certify that the requirements of paragraph 2 of Schedule 14 of the Wildlife and Countryside Act 1981, have been complied with.

Names and addresses of owners and occupiers of land on whom Notice has been served

CEMEX UK MATERIALS LTD
CEMEX HOUSE
EVREUX WAY
RUGBY
CV21 2DT

Signed  Dated 27.4.2015
See BLACKBURN
WORK TO THE COUNCIL

Dunton Bassett Parish Council



S C Blackburn, Clerk to the Council
11 Wakes Close, Dunton Bassett, LE17 5LL
01455 209398 : 07941 849907
clerk@duntonbassettparishcouncil.org.uk

Mr Stephen Woods
Development and Estates Manager
Cemex UK Materials Ltd
Evreux Way
Rugby
CV21 2DT

27 April 2015

Dear Mr Woods

Proposed sale of former quarry land at Dunton Bassett

Thank you for your letter dated 20th April advising us that the sale of the former quarry is in progress.

In view of the possible difficulties likely to be encountered in contacting the new owners, we have decided to progress an application to modify the definitive map of rights of way in the hope that the established path over this land can be registered as a right of way.

I enclose the notice in the form prescribed by the County Council and should be grateful if you would acknowledge receipt in due course.

Yours sincerely

S C Blackburn
Clerk to the Council

Form PT635

NOTICE:

APPLICATION FOR DEFINITIVE MAP MODIFICATION ORDER

WILDLIFE AND COUNTRYSIDE ACT 1981

DEFINITIVE MAP AND STATEMENT FOR THE COUNTY OF LEICESTERSHIRE

Applicants must complete this notice and send a copy to all landowners and occupiers who may have an interest in the land affected by the application.

To:..... CEMEX UK MATERIALS LTD
of:..... CEMEX HOUSE, EVREUX WAY, RUGBY, CV21 2DT

Notice is hereby given that on the 27th APRIL 2015 (date),
I/We,..... DUNTON BASSETT PARISH COUNCIL
of..... 11 WAKES CLOSE, DUNTON BASSETT, LUTTERWORTH LE17 5LL

Made application to Leicestershire County Council, for an Order under Section 53(2) of the Wildlife and Countryside Act 1981, modifying the Definitive Map and Statement for the area by

~~*adding a footpath/bridleway/byway open to all traffic~~

~~*deleting a footpath/bridleway/byway open to all traffic~~

~~*upgrading the footpath/bridleway~~

~~*downgrading the bridleway/byway open to all traffic~~

~~*varying the particulars in the Definitive Statement relating to the footpath/bridleway/byway open to all traffic~~

(*delete as appropriate)

which runs
from..... ASHBY PARVA ROAD, DUNTON BASSETT
to..... LEIRE LANE, DUNTON BASSETT

as shown on the attached plan.

Signed..... ..... Dated..... 27.4.2015
S.C. Greenburn
CLERK TO THE COUNCIL