

## Definitive Map of Rights of Way for Leicestershire Register of Definitive Map Modification Order Applications

Short Description: From th Access Drive to Beaumanor Hall, Woodhouse to Main Street, Woodthorpe.			
Application No.:	<b>M748</b>	Legal Services Ref. No.:	<b>HTWMT/2277</b>
Application Status:	<b>Preliminary Consultations</b>		
Geographical Location			
Path No:	<b>K108</b>	Route name (if known):	
Settlement:	<b>Woodthorpe and Woodhouse</b>		
Parish:	<b>Loughborough (non-parished area) and Woodhouse</b>		
District/Borough:	<b>Charnwood</b>		
Nearest Town/City:	<b>Loughborough</b>		
Start Location:			
Start Grid Refs:	Landranger:	<b>SK 542 169</b>	Eastings,Northings: <b>454260 317240</b>
End Location:			
End Grid Refs:	Landranger:	<b>SK 540 156</b>	Eastings,Northings: <b>454000 315680</b>
Applicant's Name, Address & Postcode: Mr R. Benford / Mr G. Sharp (Woodthorpe Residents Assocaiation) C/O The Old Barn, Main Street, Woodthorpe, Loughborough LE12 8UG			
Date Received:	<b>07/03/2007</b>	Date Determined:*	
Application Stage(s): <ul style="list-style-type: none"> <li>• Date Application Received – 7<sup>th</sup> March 2007</li> <li>• Evidence compiled and passed to Chief Executives – 12<sup>th</sup> July 2013</li> <li>• Preliminary Consultations completed</li> </ul>			
For Further Information			
Case Officer:	<b>Samantha Ireson</b>		
Telephone:	<b>0116 305 7088</b>	Fax:	<b>0116 305 7014</b>
Email:	<b>footpaths@leics.gov.uk</b>		
Contents List:			Page:
<b>Application Form</b>			<b>1</b>
<b>Map accompanying the application</b>			<b>2</b>
<b>Order Plan</b>			<b>3</b>
<b>Inspector's Decision</b>			

\* Note the **Determination Date** is the occasion on which Leicestershire County Council formally decided whether or not to make an order in response to this application.

**APPLICATION FOR DEFINITIVE MAP MODIFICATION ORDER**

WILDLIFE AND COUNTRYSIDE ACT 1981

DEFINITIVE MAP AND STATEMENT FOR THE COUNTY OF LEICESTERSHIRE

Please complete this form and return it together with Form PT636, and any evidence you wish to submit, to: Environmental Management Group, Department of Community Services, Leicestershire County Council, County Hall, Glenfield, Leicester, LE3 8TE.

We MR. R. BENFORD / MR. G. SHARP (WOODTHORPE RESIDENTS ASSOC.)  
of % THE OLD BARN, MAIN ST, WOODTHORPE, LOUGHBOROUGH, LE12 8UG

hereby apply for an Order under Section 53(2) of the Wildlife and Countryside Act 1981, modifying the Definitive Map and Statement for the area by

~~\*adding a footpath/bridleway/byway open to all traffic~~

~~\*deleting a footpath/bridleway/byway open to all traffic~~

~~\*upgrading the footpath/bridleway~~

~~\*downgrading the bridleway/byway open to all traffic~~

~~\*varying the particulars in the Definitive Statement relating to the footpath/bridleway/byway open to all traffic~~

(\*delete as appropriate)

which runs from MAIN ST, WOODTHORPE VIA MUCKLIN LODGE  
to BEAUMANOR DRIVE, WOODHOUSE

as shown on the attached plan.

We attach copies of the following documentary evidence (including statements of witnesses) in support of this application:

List of Documents

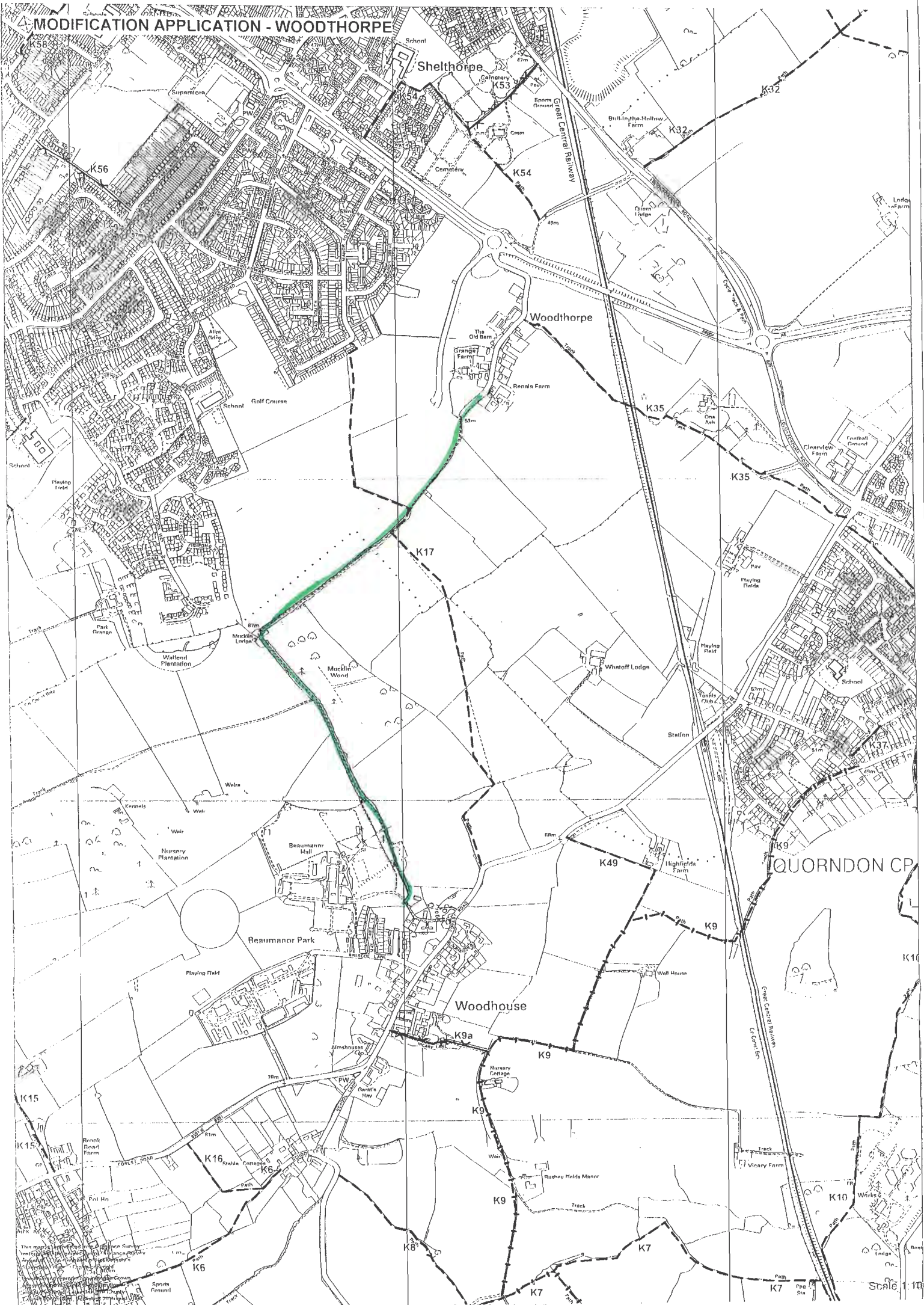
EVIDENCE FORM FROM RESIDENTS OF WOODTHORPE  
MRS BRENDA CARTER MR JOHN LEVIN  
MRS LINDA WARNER MR ANDREW HILL  
MRS JANE GOODE MR. MRS PETER LEVIN  
MR MICHAEL GOODE  
MR. DENIS WAIN

Signed 

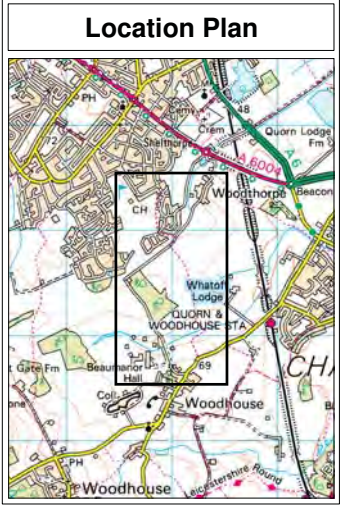
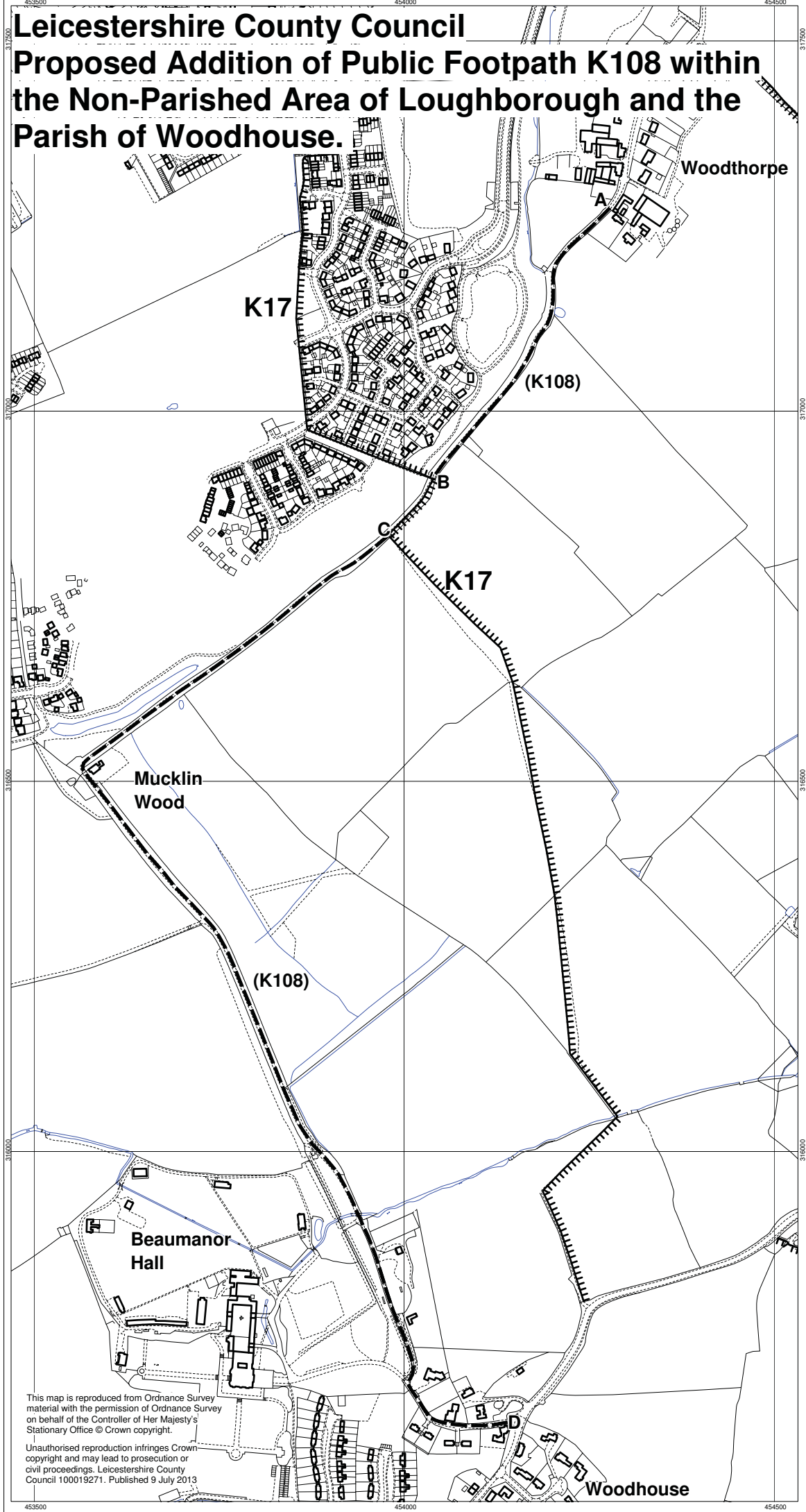
Dated FEB 23<sup>rd</sup> 2007

Mr. R Benford; Mr. G. Sharp

# MODIFICATION APPLICATION - WOODTHORPE



# Leicestershire County Council Proposed Addition of Public Footpath K108 within the Non-Parished Area of Loughborough and the Parish of Woodhouse.



- Key**
- Footpath Proposed to be Added (A-B & C-D)
  - Existing Public Footpaths

Environment & Transport Department,  
County Hall, Glenfield,  
Leicestershire LE3 8RJ  
email [footpaths@leics.gov.uk](mailto:footpaths@leics.gov.uk)



**Plan No. M748**  
Scale 1:5000

This map is reproduced from Ordnance Survey material with the permission of Ordnance Survey on behalf of the Controller of Her Majesty's Stationary Office © Crown copyright.

Unauthorised reproduction infringes Crown copyright and may lead to prosecution or civil proceedings. Leicestershire County Council 100019271. Published 9 July 2013

453500 454000 454500 317500 317000 316500 316000 315500 315000