

Definitive Map of Rights of Way for Leicestershire Register of Definitive Map Modification Order Applications

Short Description: Short link from Marefield Close to Footpath D19, Thurnby & Bushby Parish.			
Application No.:	M809	Legal Services Ref. No.:	HTWMT/XXX
Application Status:	Under consideration		
Geographical Location			
Path No:	D19	Route name (if known):	
Settlement:	Bushby		
Parish:	Thurnby & Bushby		
District/Borough:	Harborough		
Nearest Town/City:	Leicester		
Nearest Postcode:	LE7 9US		
Start Grid Refs:	Landranger:	SK 651 045	Eastings,Northings: 46513 30450
End Location:			
End Grid Refs:	Landranger:	SP 651 045	Eastings,Northings: 46513 30450
Applicant's Name, Address & Postcode:			
Date Received:	04/07/2008	Date Determined:*	
Application Stage(s): <ul style="list-style-type: none"> • Preliminary consultations 			
For Further Information			
Case Officer:	Piers Lindley		
Telephone:	0116 305 7087	Fax:	0116 305 7014
Email:	footpaths@leics.gov.uk		
Contents List:			Page:
Application Form			2
Map accompanying the application			3
Additional Documents			
Inspector's Decision			

* Note the **Determination Date** is the occasion on which Leicestershire County Council formally decided whether or not to make an order in response to this application.

APPLICATION FOR DEFINITIVE MAP MODIFICATION ORDER

WILDLIFE AND COUNTRYSIDE ACT 1981

DEFINITIVE MAP AND STATEMENT FOR THE COUNTY OF LEICESTERSHIRE

Please complete this form and return it together with Form PT636, and any evidence you wish to submit, to: Environmental Management Group, Department of Community Services, Leicestershire County Council, County Hall, Glenfield, Leicester, LE3 8TE.

I, **Mr Andrew Smith**.....

of...5 Yaxley Close, Thurnby, Leicester. LE7 9UU.....

hereby apply for an Order under Section 53(2) of the Wildlife and Countryside Act 1981, modifying the Definitive Map and Statement for the area by

~~*adding a footpath/bridleway/byway open to all traffic~~

~~*deleting a footpath/bridleway/byway open to all traffic~~

*upgrading the footpath/bridleway

~~*downgrading the bridleway/byway open to all traffic~~

~~*varying the particulars in the Definitive Statement relating to the footpath/bridleway/byway open to all traffic~~

(*delete as appropriate)

which runs from Marefield Close, Thurnby to the D19 Footpath (Distance of 7ft) that runs between Dalby Avenue, Bushby and Pulford Drive, Thurnby, and officially known as the D19 footpath.

as shown on the attached plan.

I attach copies of the following documentary evidence (including statements of witnesses) in support of this application:

List of Documents

Brief History of the footpath/unofficial access.....

Letters from residents who have used this access for a number of years.....

A petition signed by residents and members of the public who use the footpath and the unofficial access/exit point on Marefield Close.....

Why we wish the access point in Marefield Close to be officially recognised.....

Photographs and maps.....

Correspondence from various interested parties including Jelson.....

Completed County Council forms.....

Signed.....  Dated... **4th August 2008**.....

Mr. Andrew Smith

304510

Leicestershire County Council Proposed Addition of Public Footpath D19 (Part) Between Marefield Close and Existing Public Footpath D19 within the Parish of Thurnby and Bushby

Marefield Close

A — B

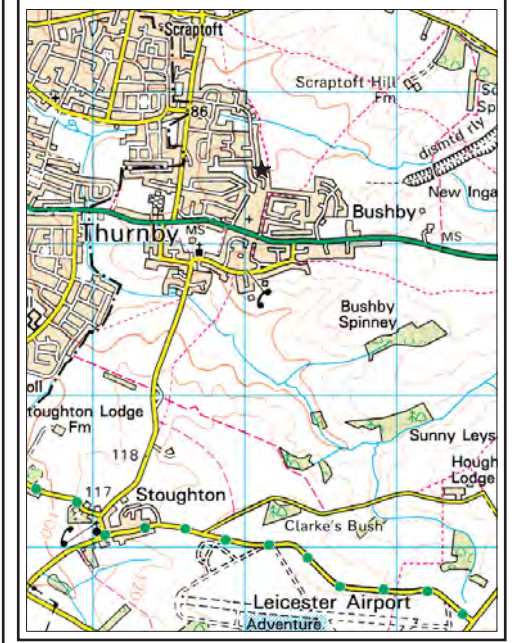
D19

D19



4

This map is reproduced from Ordnance Survey material with the permission of Ordnance Survey on behalf of the Controller of Her Majesty's Stationary Office © Crown copyright.
Unauthorized reproduction infringes Crown copyright and may lead to prosecution or civil proceedings. Leicestershire County Council 100019271. Published 26 June 2009

Location Plan



Key

-  Proposed Footpath To Be Added
-  Existing Public Footpath

Produced By The Rights of Way Team
Environment and Heritage Services
Community Services Department
County Hall
Glenfield
Leicestershire LE3 8TE (0116 305 7083)



Plan No.M809

Scale 1:250