

**Definitive Map of Rights of Way for Leicestershire
Register of Definitive Map Modification Order Applications**

Short Description: Add footpaths from Bosworth Close to Clifton Way and Outlands Drive onto Wykin Park and Beryl Avenue, Wykin, Hinckley			
Application No.:	M450	Legal Services Ref. No.:	COMHS/099
Application Status:	Ongoing discussion with developers.		

Geographical Location			
Path No:	T102	Route name (if known):	
Settlement:	Wykin		
Parish:	Hinckley		
District/Borough:	Hinckley & Bosworth		
Nearest Town/City:	Hinckley		
Start Location:	Bosworth Close		
Start Grid Refs:	Landranger:	SP 412 941	Eastings,Northings: 441240,294110
End Location:	Beryl Avenue		
End Grid Refs:	Landranger:	SP 412 947	Eastings,Northings: 441203,294777

Applicant's Name, Address & Postcode: Christine & John Moore, 105 Clifton Way, Hollycroft, Hinckley, Leicestershire, LE10 0UZ.			
Date Received:	18-Aug-1999	Date Determined:*	N/A
Application Stage(s): <ul style="list-style-type: none"> • Application received 18-Aug-1999 • Application passed to Chief Executive's Department 25-Aug-1999 • Ongoing discussion with developers. • Site visit required to determine whether routes being claimed have been accommodated by public access provided as part of recent housing development. 			

For Further Information			
Case Officer:	Samantha Ireson		
Telephone:	0116 305 0001	Fax:	0116 305 6161
Email:	footpaths@leics.gov.uk		

Contents List:	Page:
Application Form	2
Map accompanying the application	3
Additional Documents	N/A
Inspector's Decision	N/A

* Note the **Determination Date** is the occasion on which Leicestershire County Council formally decided whether or not to make an order in response to this application.

APPLICATION FOR DEFINITIVE MAP MODIFICATION ORDER

WILDLIFE AND COUNTRYSIDE ACT 1981

DEFINITIVE MAP AND STATEMENT FOR THE COUNTY OF LEICESTERSHIRE

Please complete this form and return it together with Form PT636, and any evidence you wish to submit, to: Environmental Management Group, Department of Planning & Transportation, Leicestershire County Council, County Hall, Glenfield, Leicester, LE3 8RJ.

We CHRISTINE & JOHN MOORE
of 105 CLIFTON WAY, HOLLYCROFT, HINCKLEY LE10 0UZ

hereby apply for an Order under Section 53(2) of the Wildlife and Countryside Act 1981, modifying the Definitive Map and Statement for the area by

- *adding a footpath/bridleway/byway open to all traffic
- *deleting a footpath/bridleway/byway open to all traffic
- *upgrading the footpath/bridleway
- *downgrading the bridleway/byway open to all traffic
- *~~varying the particulars in the Definitive Statement relating to the footpath/bridleway/byway open to all traffic~~

(*delete as appropriate)

which runs from BOSWORTH CLOSE TO OUTLANDS DRIVE
onto WYKIN PARK & DEFINED ROUTE T53
WYKIN ESTATE
as shown on the attached plan.

We attach copies of the following documentary evidence (including statements of witnesses) in support of this application:

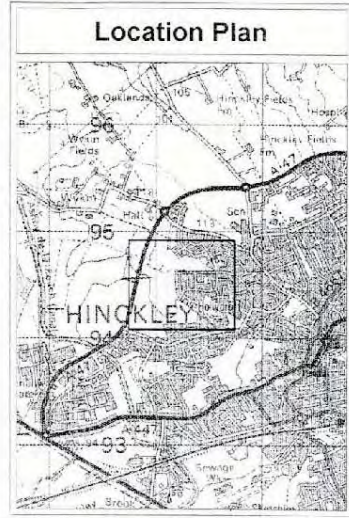
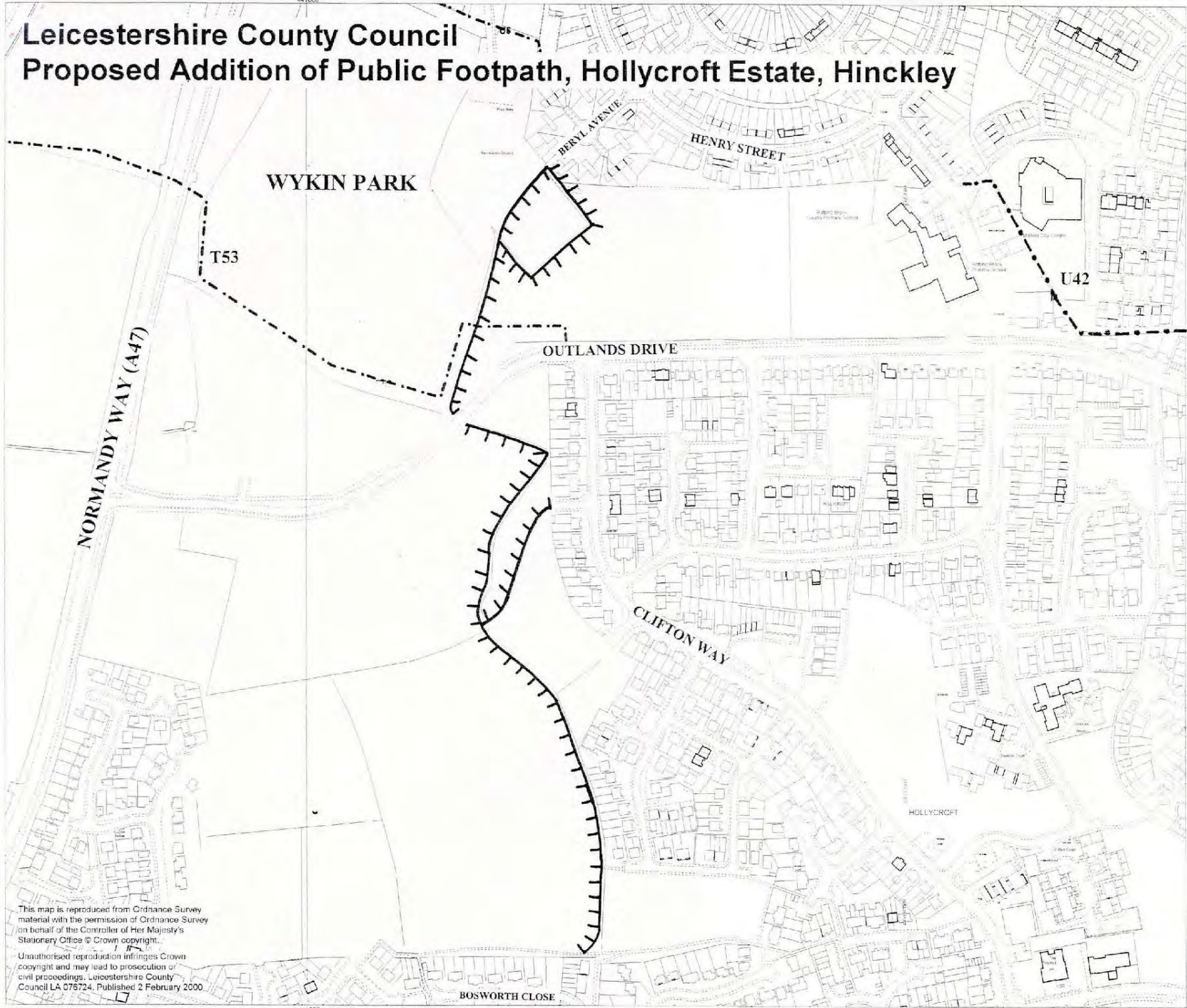
List of Documents

- ① LETTERS FROM RESIDENTS REGULARLY USING THIS ROUTE
- ② LETTER OF SUPPORT FROM THE RAMBLERS ASSOCIATION
- ③ PHOTOGRAPHS



NB. FURTHER DOCUMENTARY EVIDENCE IS BEING COLLECTED
CAN/
& WILL BE SUBMITTED AT A LATER DATE. I
WOULD PREFER THIS APPLICATION NOT HELD UP.

Signed [Redacted] Dated 18th August 99
Christine & John Moore

Leicestershire County Council Proposed Addition of Public Footpath, Hollycroft Estate, Hinckley



Key

-  Footpath to be added
-  Existing public footpaths

Produced By The Rights of Way Team
Environmental Management
Department of Planning & Transportation
County Hall
Glenfield
Leicestershire LE3 0RJ (0116 265 7003)



Plan No.M450
Scale 1:3000

This map is reproduced from Ordnance Survey material with the permission of Ordnance Survey on behalf of the Controller of Her Majesty's Stationery Office © Crown copyright.
Unauthorised reproduction infringes Crown copyright and may lead to prosecution or civil proceedings. Leicestershire County Council LA 078724. Published 2 February 2000.