

**Definitive Map of Rights of Way for Leicestershire
Register of Definitive Map Modification Order Applications**

Short Description: From its junction with footpath L98a west of High Barn Farm to the northern boundary of Manor Farm, Isley Walton.			
Application No.:	M935	Legal Services Ref. No.:	HTWMT/2235
Application Status:	Preliminary Consultations		
Geographical Location			
Path No:	L98	Route name (if known):	
Settlement:	Isley Walton		
Parish:	Isley cum Langley		
District/Borough:	North West Leicestershire		
Nearest Town/City:	Castle Donington		
Start Location:			
Start Grid Refs:	Landranger:	SK 428 245	Eastings,Northings: 442870,324510
End Location:			
End Grid Refs:	Landranger:	SK 425 250	Eastings,Northings: 442570,325040
Applicant's Name, Address & Postcode: Mr. D. M. Spalton, Manor Farm, Isley Walton, Castle Donington, Derby. DE74 2RL			
Date Received:	03 July 2012	Date Determined:*	
Application Stage(s): <ul style="list-style-type: none"> • 05/07/2012 Request made to County Records Office for historical research. • 18/12/2012 Visited County Records Office to carry out further research. • 06/03/2013 Evidence and plans forwarded to Legal Services for preliminary consultations to be carried out. 			
For Further Information			
Case Officer:	Samantha Ireson		
Telephone:	0116 305 0001	Fax:	0116 305 7014
Email:	footpaths@leics.gov.uk		
Contents List:			Page:
Application Form			2
Map accompanying the application			4
Additional Documents			N/A
Inspector's Decision			N/A

* Note the **Determination Date** is the occasion on which Leicestershire County Council formally decided whether or not to make an order in response to this application.

APPLICATION FOR DEFINITIVE MAP MODIFICATION ORDER

WILDLIFE AND COUNTRYSIDE ACT 1981

DEFINITIVE MAP AND STATEMENT FOR THE COUNTY OF LEICESTERSHIRE

Please complete this form and return it together with Form PT636, and any evidence you wish to submit, to: Rights of Way Service, Travel Choice & Access Team, Environment and Transport Department, Leicestershire County Council, County Hall, Glenfield, Leicester, LE3 8RJ.

I/We... DAVID MARK SPALTON
of... MANOR FARM, ISLEY WALTON, LEICESTERSHIRE

hereby apply for an Order under Section 53(2) of the Wildlife and Countryside Act 1981, modifying the Definitive Map and Statement for the area by

- ~~*adding a footpath/bridleway/byway open to all traffic~~
- ~~*deleting a footpath/bridleway/byway open to all traffic~~
- ~~*upgrading the footpath/bridleway~~
- ~~*downgrading the bridleway/byway open to all traffic~~
- ~~*varying the particulars in the Definitive Statement relating to the footpath/bridleway/byway open to all traffic~~

(*delete as appropriate)


which runs from... A POINT TO THE WEST OF HIGH BARN FARM
to... MANOR FARM, ISLEY WALTON, LEICESTERSHIRE

as shown on the attached plan.

REFER TO
I/We attach copies of the following documentary evidence (including statements of witnesses) in support of this application:

List of Documents

PARISH SURVEY DOCUMENT DATED
13TH NOVEMBER 1950, TOGETHER WITH
THE PARISH SURVEY MAP, HELD BY
LEICESTERSHIRE COUNTY COUNCIL STATES
THAT ROUTE L98 IS NOT A PUBLIC
FOOTPATH

Signed...  Dated... 3.7.12

David Mark Spalton



CERTIFICATE OF SERVICE OF NOTICE:

APPLICATION FOR DEFINITIVE MAP MODIFICATION ORDER

WILDLIFE AND COUNTRYSIDE ACT 1981

DEFINITIVE MAP AND STATEMENT FOR THE COUNTY OF LEICESTERSHIRE

Please complete this form and return it together with Form PT634, and any evidence you wish to submit, to: Rights of Way Service, Travel Choice & Access Team, Environment and Transport Department, Leicestershire County Council, County Hall, Glenfield, Leicester, LE3 8RJ.

I/We, DAVID MARK SPALTON
of MANOR FARM, ISLEY WALTON

Hereby certify that the requirements of paragraph 2 of Schedule 14 of the Wildlife and Countryside Act 1981, have been complied with.

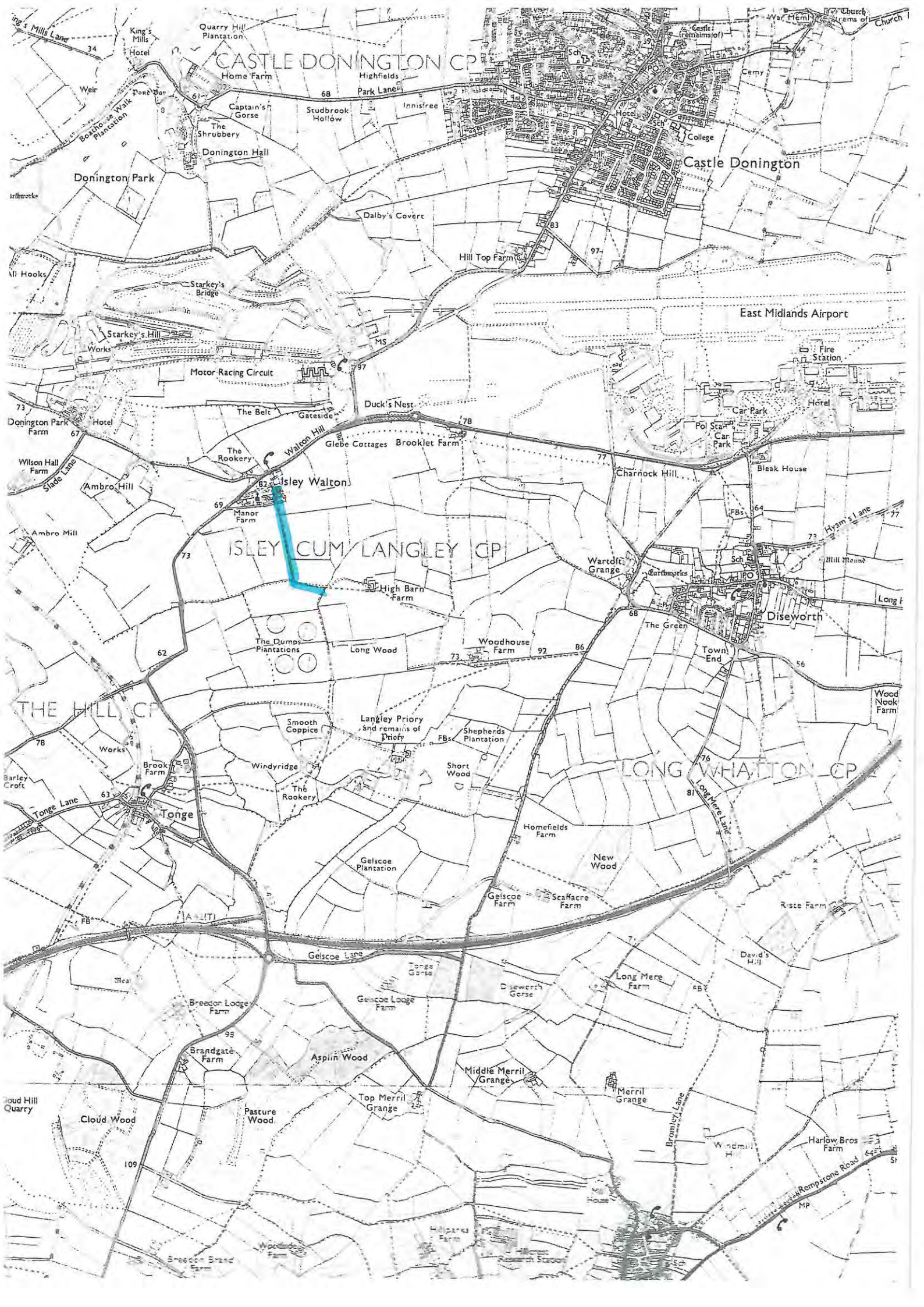
Names and addresses of owners and occupiers of land on whom Notice has been served

GEORGE HINE, HIGH BARN FARM,
ISLEY WALTON, CASTLE DONINGTON,
DERBY. DE74 2RL

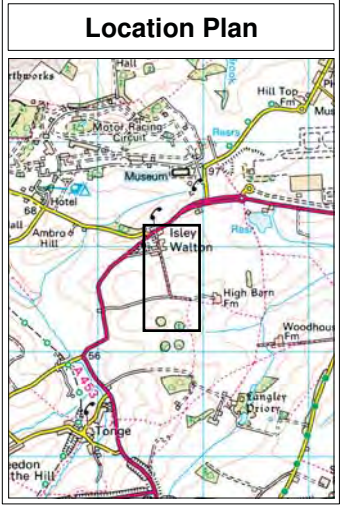
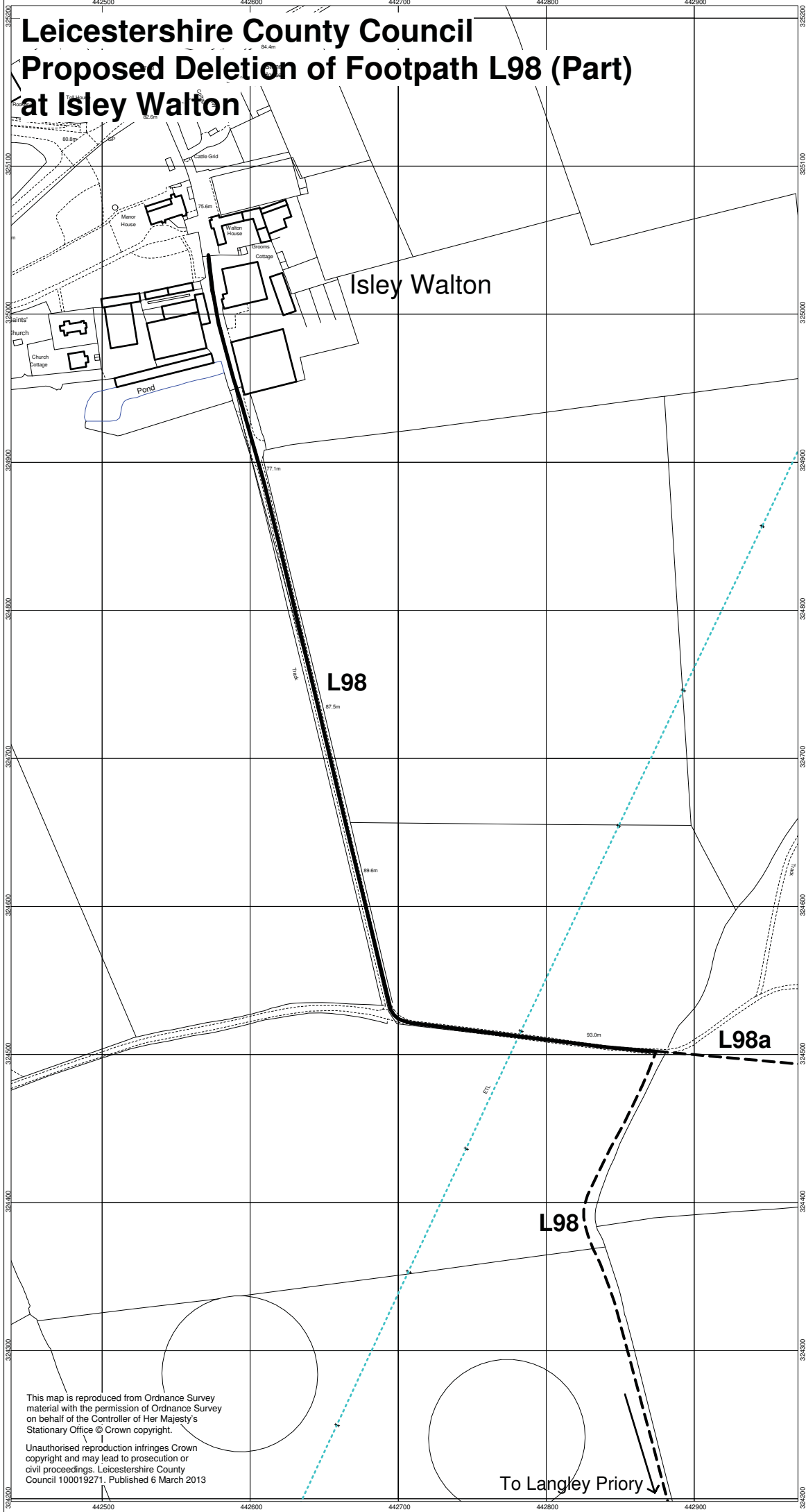
Signed.....


Dated 3 7 12

David Mark Spalton



Leicestershire County Council Proposed Deletion of Footpath L98 (Part) at Isley Walton



Key

- Footpath to be deleted
- Unaffected public footpaths

Environment & Transport Department,
County Hall, Glenfield,
Leicestershire LE3 8RJ
email footpaths@leics.gov.uk
Matthew Lugg, Director
B.Eng., C.Eng., MICE, MCIHT, DMS



Plan No.M935
Scale 1:2500

This map is reproduced from Ordnance Survey material with the permission of Ordnance Survey on behalf of the Controller of Her Majesty's Stationary Office © Crown copyright.
Unauthorised reproduction infringes Crown copyright and may lead to prosecution or civil proceedings. Leicestershire County Council 100019271. Published 6 March 2013

To Langley Priors