

**Definitive Map of Rights of Way for Leicestershire
Register of Definitive Map Modification Order Applications**

Short Description: Add a footpath from Garthorpe Road to Footpath E30 at Saxby			
Application No.:	M1120	Legal Services Ref. No.:	
Application Status:	Application received		

Geographical Location			
Path No:	E30	Route name (if known):	
Settlement:	Saxby		
Parish:	Freeby		
District/Borough:	Melton		
Nearest Town/City:	Melton Mowbray		
Start Location:	Garthorpe Road, Saxby		
Start Grid Refs:	Landranger:	SK 821 199	Eastings,Northings: 482147:319995
End Location:	Footpath E30		
End Grid Refs:	Landranger:	SK 822 199	Eastings,Northings: 482205:319996

Applicant's Name, Address & Postcode: Mrs. C. West, Hon Sec. LFA, 3, Hillsborough Road, Glen Parva, Leicester, LE2 9PR			
Date Received:	23/04/2017	Date Determined:*	
Application Stage(s): • Logged 25/04/2017			

For Further Information			
Case Officer:	Ellen Senior		
Telephone:	0116 305 7085	Fax:	
Email:	footpaths@leics.gov.uk		

Contents List:	Page:
Application Form	2
Map accompanying the application	3

* Note the **Determination Date** is the occasion on which Leicestershire County Council formally decided whether or not to make an order in response to this application.



Form PT634

APPLICATION FOR DEFINITIVE MAP MODIFICATION ORDER

WILDLIFE AND COUNTRYSIDE ACT 1981

DEFINITIVE MAP AND STATEMENT FOR THE COUNTY OF LEICESTERSHIRE

Please complete this form and return it together with Form PT636, and any evidence you wish to submit, to: Travel Choice & Access Team, Environment and Transport Department, Leicestershire County Council, County Hall, Glenfield, Leicester, LE3 8RJ.

~~I/We~~.....Leicestershire Footpath Association...

of...c/o The Secretary, 3, Hillsborough Road, Glen Parva, Leicester. LE2 9PR

hereby apply for an Order under Section 53(2) of the Wildlife and Countryside Act 1981, modifying the Definitive Map and Statement for the area by

- ~~*adding a footpath/bridleway/byway open to all traffic~~
- ~~*deleting a footpath/bridleway/byway open to all traffic~~
- ~~*upgrading the footpath/bridleway~~
- ~~*downgrading the bridleway/byway open to all traffic~~
- ~~*varying the particulars in the Definitive Statement relating to the footpath/bridleway/byway open to all traffic~~

(*delete as appropriate)

which runs from.....Saxby Garthorpe Road at SK 82135 19995.....


to.....Footpath E30 at SK 82210 19987.....

as shown on the attached plan.

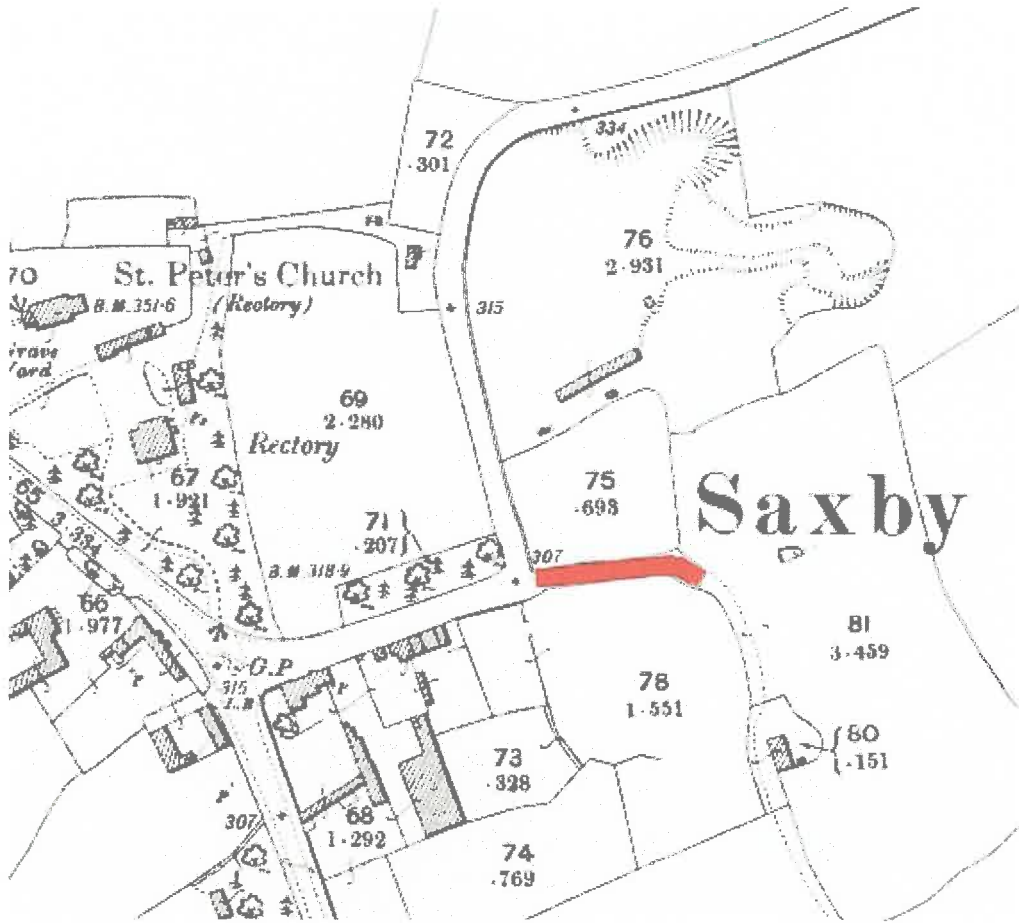
I/We attach copies of the following documentary evidence (including statements of witnesses) in support of this application:

List of Documents

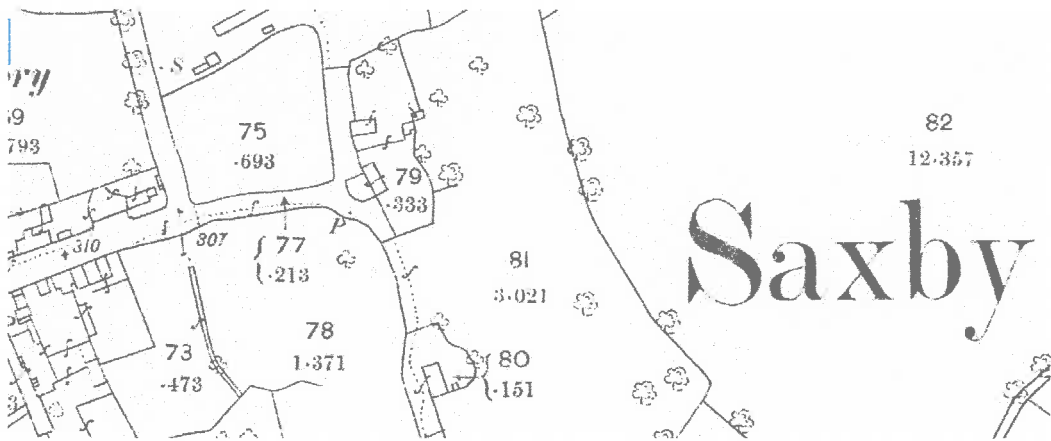
-OS Map Leicestershire XX.8 1883 (Parcel 77.213)
-OS Map Leicestershire XX.8 1903 (Parcel 77.108)
-Finance Map Leicestershire XX.8 (copy not supplied).....
-Kings Map of 1806.....
-Greenwoods Map of Leicestershire 1826.....

Signed..... Dated..... 23.04.17

Hon. Secretary. LFA



Plan of claimed route from OS 25" XX.8 of 1902



OS 25" XX.8 of 1883 showing the claimed route as parcel 77.213