

**Definitive Map of Rights of Way for Leicestershire
Register of Definitive Map Modification Order Applications**

Short Description: Add a footpath from Church Lane to Footpath F53 at Croxton Kerrial			
Application No.:	M1121	Legal Services Ref. No.:	
Application Status:	Application received		

Geographical Location			
Path No:	F53	Route name (if known):	
Settlement:	Croxton Kerrial		
Parish:	Croxton Kerrial		
District/Borough:	Melton		
Nearest Town/City:	Melton Mowbray		
Start Location:	Church Lane, Croxton Kerrial		
Start Grid Refs:	Landranger:	SK 837 293	Eastings,Northings: 483710:329371
End Location:	Footpath F53		
End Grid Refs:	Landranger:	SK 837 295	Eastings,Northings: 483730:329533

Applicant's Name, Address & Postcode: Mrs. C. West, Hon Sec. LFA, 3, Hillsborough Road, Glen Parva, Leicester, LE2 9PR			
Date Received:	23/04/2017	Date Determined:*	
Application Stage(s): • Logged 25/04/2017			

For Further Information			
Case Officer:	Ellen Senior		
Telephone:	0116 305 7085	Fax:	
Email:	footpaths@leics.gov.uk		

Contents List:	Page:
Application Form	2
Map accompanying the application	3

* Note the **Determination Date** is the occasion on which Leicestershire County Council formally decided whether or not to make an order in response to this application.



Form PT634

APPLICATION FOR DEFINITIVE MAP MODIFICATION ORDER

WILDLIFE AND COUNTRYSIDE ACT 1981

DEFINITIVE MAP AND STATEMENT FOR THE COUNTY OF LEICESTERSHIRE

Please complete this form and return it together with Form PT636, and any evidence you wish to submit, to: Travel Choice & Access Team, Environment and Transport Department, Leicestershire County Council, County Hall, Glenfield, Leicester, LE3 8RJ.

~~I/We~~.....Leicestershire Footpath Association...

of...c/o The Secretary, 3, Hillsborough Road, Glen Parva, Leicester. LE2 9PR

hereby apply for an Order under Section 53(2) of the Wildlife and Countryside Act 1981, modifying the Definitive Map and Statement for the area by

- *adding a footpath/bridleway/byway open to all traffic
- ~~*deleting a footpath/bridleway/byway open to all traffic~~
- *upgrading the footpath/bridleway
- ~~*downgrading the bridleway/byway open to all traffic~~
- ~~*varying the particulars in the Definitive Statement relating to the footpath/bridleway/byway open to all traffic~~

(*delete as appropriate)

which runs from.....Croxton Kerial Church Lane SK 83705 29372


to.....Footpath F53 at SK 83725 29535

as shown on the attached plan.

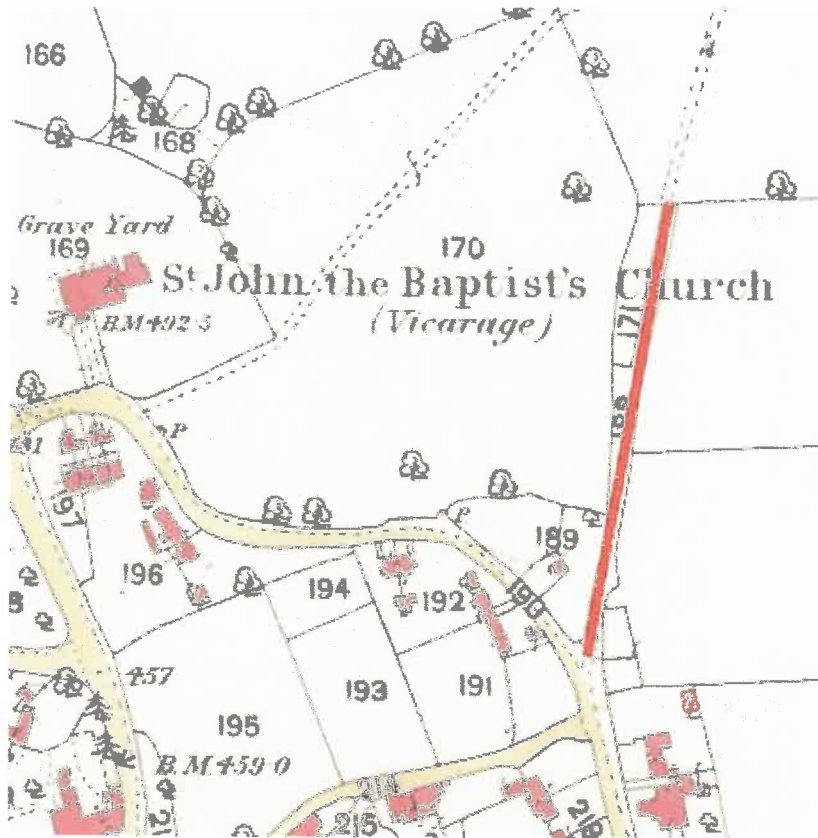
I/We attach copies of the following documentary evidence (including statements of witnesses) in support of this application:

List of Documents

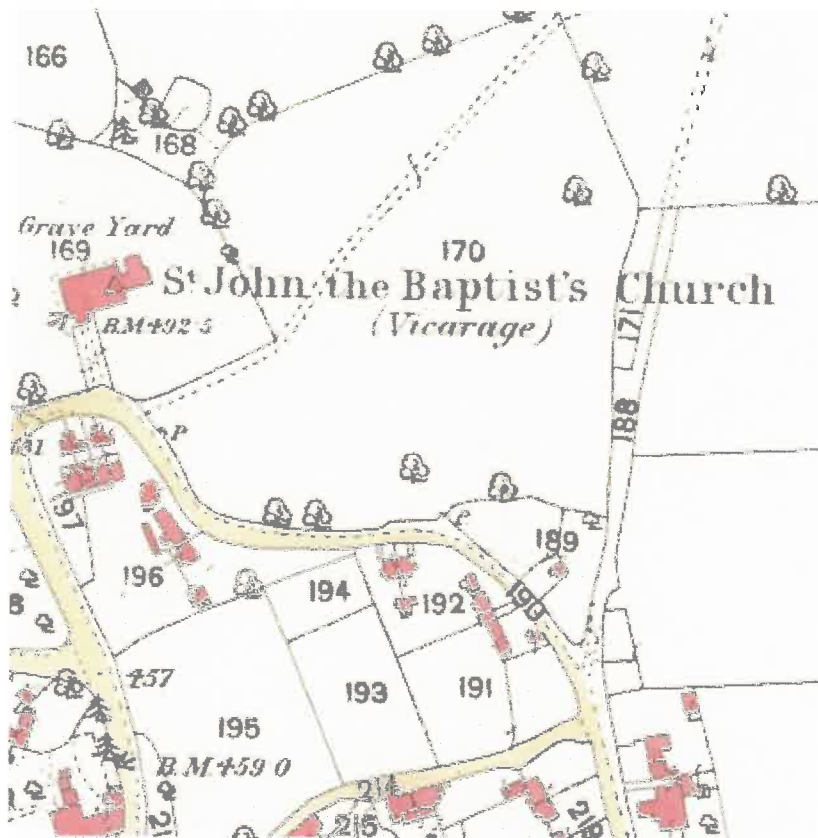
- ...OS Leicestershire VIII.13 1884 (parcel 188)
- OS Leicestershire VIII.13 1884 (parcel 188. 247).....
-Finance Act Map.....
-Greenwoods Map of Leicestershire.....
-
-
-

Signed.....  Dated..... 23.04.17

Hon Secretary L.F.A.



Red line shows the claimed path



OS 1884 Leicestershire VIII.13 (parcel 188)