

**Definitive Map of Rights of Way for Leicestershire**
**Register of Definitive Map Modification Order Applications**

Short Description: <b>Add a footpath from Poplar Hill to Black Lane at Walton on the Wolds</b>			
Application No.:	<b>M1058</b>	Legal Services Ref. No.:	<b>HTWMT/3569</b>
Application Status:	<b>Application resolved</b>		

Geographical Location			
Path No:		Route name (if known):	
Settlement:	<b>Walton on the Wolds</b>		
Parish:	<b>Walton on the Wolds</b>		
District/Borough:	<b>Charnwood BC</b>		
Nearest Town/City:	<b>Loughborough</b>		
Start Location:	<b>Poplar Hill</b>		
Start Grid Refs:	Landranger:	<b>SK 593 197</b>	Eastings,Northings: <b>459300,319736</b>
End Location:	<b>Black Lane</b>		
End Grid Refs:	Landranger:	<b>SK 592 197</b>	Eastings,Northings: <b>459268,319765</b>

Applicant's Name, Address & Postcode: <b>The Clerk, Walton on the Wolds Parish Clerk, 22 School Hill, Walton on the Wolds, Loughborough, LE12 8JE</b>			
Date Received:	<b>21/1/2016</b>	Date Determined:*	<b>04/09/2017</b>
Application Stage(s): • Order Confirmed, path added to Definitive Map			

For Further Information			
Case Officer:	<b>Stephen Tipping</b>		
Telephone:	<b>0116 305 7084</b>	Fax:	<b>0116 305 6161</b>
Email:	<b>footpaths@leics.gov.uk</b>		

Contents List:	Page:
<b>Application Form</b>	<b>2-3</b>
<b>Map accompanying the application</b>	<b>4</b>
<b>Definitive Map Modification Order Plan</b>	<b>5</b>
<b>Inspector's Decision</b>	

\* Note the **Determination Date** is the occasion on which Leicestershire County Council formally decided whether or not to make an order in response to this application.

Form PT634

**APPLICATION FOR DEFINITIVE MAP MODIFICATION ORDER**

WILDLIFE AND COUNTRYSIDE ACT 1981  
DEFINITIVE MAP AND STATEMENT FOR THE COUNTY OF LEICESTERSHIRE

Please complete this form and return it together with Form PT636, and any evidence you wish to submit, to: Safe and Sustainable Travel Team, Environment and Transport Department, Leicestershire County Council, County Hall, Glenfield, Leicester, LE3 8RJ.

~~We~~ WALTON ON THE WOLDS PARISH COUNCIL  
of WALTON ON THE WOLDS NR LOUGHBOROUGH LEICS

hereby apply for an Order under Section 53(2) of the Wildlife and Countryside Act 1981, modifying the Definitive Map and Statement for the area by

\*adding a footpath/bridleway/byway open to all traffic

\*~~deleting a footpath/bridleway/byway open to all traffic~~

\*~~upgrading the footpath/bridleway~~

\*~~downgrading the bridleway/byway open to all traffic~~

\*varying the particulars in the Definitive Statement relating to the footpath/bridleway/byway ~~open to all traffic~~

(\*delete as appropriate)

which runs  
from

POPLAR HILL

to

BLACK LANE

as shown on the attached plan.

~~We~~ attach copies of the following documentary evidence (including statements of witnesses) in support of this application:

List of Documents

14 x Evidence Forms

Maps: - 1903, 1924, 1968, 1970, 1980, 1990,  
2015 (7)

- see highlighted areas

Signed

Dated

21/1/16

**How we use your information**

Any information you provide will be used in accordance with the Data Protection Act 1998 and other relevant legislation. The information will be used to consider your application for a Definitive Map Modification Order. A copy of your application (including your name and address) will be published online in order to meet statutory requirements. Other personal details (such as telephone numbers, email addresses and signatures) will be removed before publication.

\* Mr R. Jackson  
Walton on the Wolds Parish Clerk  
4022 School Hill  
Walton on the Wolds  
Nr Loughborough LE12 8JE

**CERTIFICATE OF SERVICE OF NOTICE:**

**APPLICATION FOR DEFINITIVE MAP MODIFICATION ORDER**

WILDLIFE AND COUNTRYSIDE ACT 1981

DEFINITIVE MAP AND STATEMENT FOR THE COUNTY OF LEICESTERSHIRE

Please complete this form and return it together with Form PT634, and any evidence you wish to submit, to: Safe and Sustainable Travel Team, Environment and Transport Department, Leicestershire County Council, County Hall, Glenfield, Leicester, LE3 8RJ.

I/We, WALTON ON THE WOLDS PARISH COUNCIL  
of c/o Mr R Jackson (Clerk) 22 School Hill, Walton

Hereby certify that the requirements of paragraph 2 of Schedule 14 of the Wildlife and Countryside Act 1981, have been complied with. on the wolds.

Names and addresses of owners and occupiers of land on whom Notice has been served

1. Mr and Mrs D Williams  
7 The Green Walton on the wolds
2. Mr and Mrs G E Frisby  
1 Black Lane Walton on the wolds
3. Mr and Mrs D Stead  
5 Poplar Hill Walton on the wolds
4. Mr and Mrs G A Mellow  
3 Black Lane Walton on the wolds

Signed.....


Dated.....

21/1/16

Mr R. Jackson Parish Clerk

on behalf of Walton on the wolds Parish Council

C/o See address above.



2015

Extract from 2015 Land Registry doc.



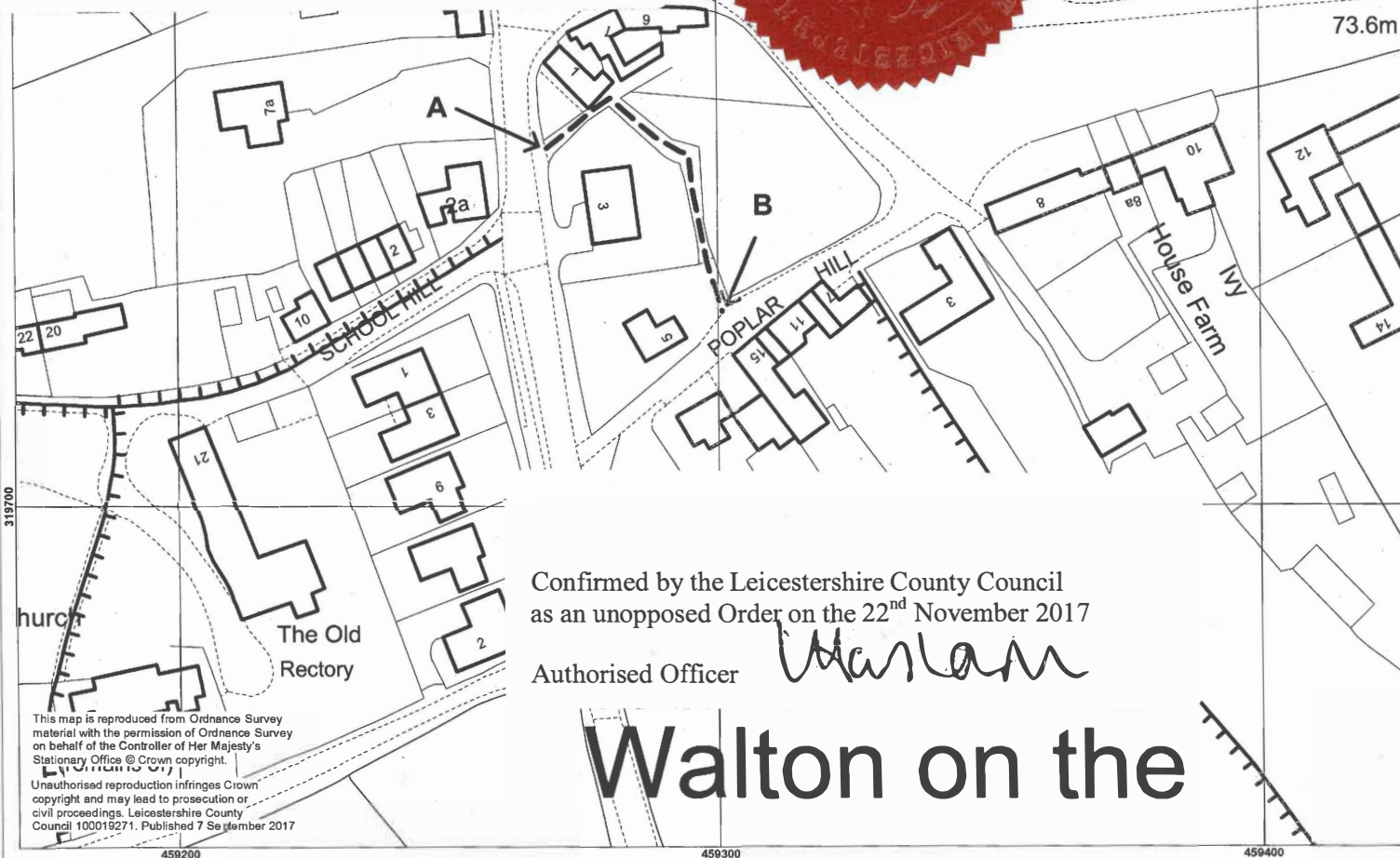
\* Funnel shape ie wider section essential for car turning - see note on Mr Camell's evidence form.

# Leicestershire County Council (Addition of Footpath I119 Poplar Hill to Black Lane Walton on the Wolds) Definitive Map Modification Order 2017 34041 (Ce)

THE COMMON SEAL of THE LEICESTERSHIRE  
COUNTY COUNCIL was hereunto affixed this  
20<sup>th</sup> day of September 2017 in the presence of :-

Authorised Officer

*AMC*



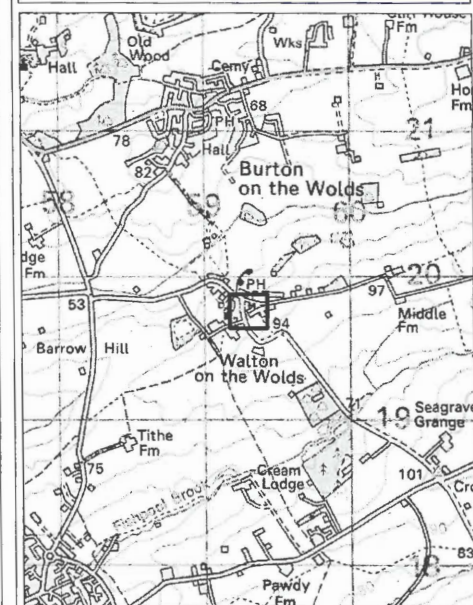
Confirmed by the Leicestershire County Council  
as an unopposed Order on the 22<sup>nd</sup> November 2017

Authorised Officer

*Walsan*

Walton on the

## Location Plan



## Key

----- Claimed Path A-B

Existing Paths

Environment & Transport Department,  
County Hall, Glenfield,  
Leicestershire LE3 8RJ  
email [footpaths@leics.gov.uk](mailto:footpaths@leics.gov.uk)  
Director Phil Crossland



Plan No.M1058

Scale 1:1250

This map is reproduced from Ordnance Survey  
material with the permission of Ordnance Survey  
on behalf of the Controller of Her Majesty's  
Stationary Office © Crown copyright.  
Unauthorised reproduction infringes Crown  
copyright and may lead to prosecution or  
civil proceedings. Leicestershire County  
Council 100019271. Published 7 September 2017