

THE LEICESTERSHIRE COUNTY COUNCIL
(FROM B6047 LEICESTER ROAD TO B6047 LEICESTER ROAD TO THE WOODLANDS,
MARKET HARBOROUGH, DISTRICT OF HARBOROUGH)
(PROHIBITION OF DRIVING OF ALL MOTOR VEHICLES) ORDER 2019

The Leicestershire County Council ("the Council") in exercise of its powers under Sections 1(1) 2(1), 2(2), 4 and 5 of the Road Traffic Regulation Act 1984 ("the Act") and of all other enabling powers, after consultation with the Chief Officer of Police in accordance with Part III of Schedule 9 to the Act, hereby makes the following Order:-

1. This Order may be cited as "The Leicestershire County Council (From B6047 Leicester Road to B6047 Leicester Road to The Woodlands, Market Harborough, District of Harborough) (Prohibition of Driving of All Motor Vehicles) Order 2019 "
2. The Order shall come into force on the fourteenth day of January 2019
3. A "motor vehicle" as defined in Section 136 (1) of "the Act" means a mechanically propelled vehicle intended or adapted for use on roads
4. No person, except upon the direction or with the permission of a police officer in uniform, shall cause or permit any motor vehicle to proceed along that length of road as specified in the Schedule to this Order except for access.
5. The plan annexed to this Order and marked drawing number TM4463 is for identification purposes only.

SCHEDULE

Prohibition of Driving of All Motor Vehicles

**From B6047 Leicester Road to The Woodlands to B6047 Leicester Road, Market
Harborough**

From a point 50 metres west of its junction with The Woodlands in a general Northerly
direction for its entire length.

THE COMMON SEAL of THE LEICESTERSHIRE
COUNTY COUNCIL was hereunto affixed
This fourth day of January 2019
in the presence of :-

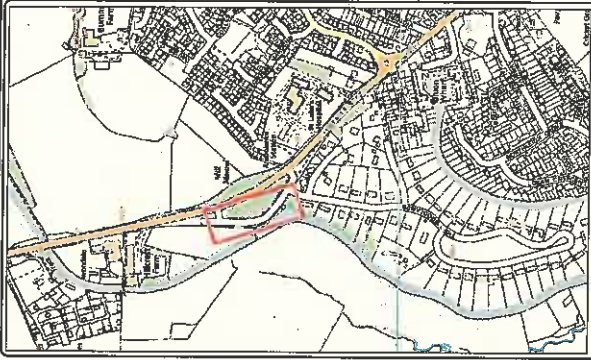
)
)
)
)

Authorised Signatory

[Handwritten Signature]

35184 (a)





ENVIRONMENT AND
TRANSPORT DEPARTMENT

PHIL CROSSLAND
DIRECTOR

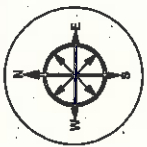
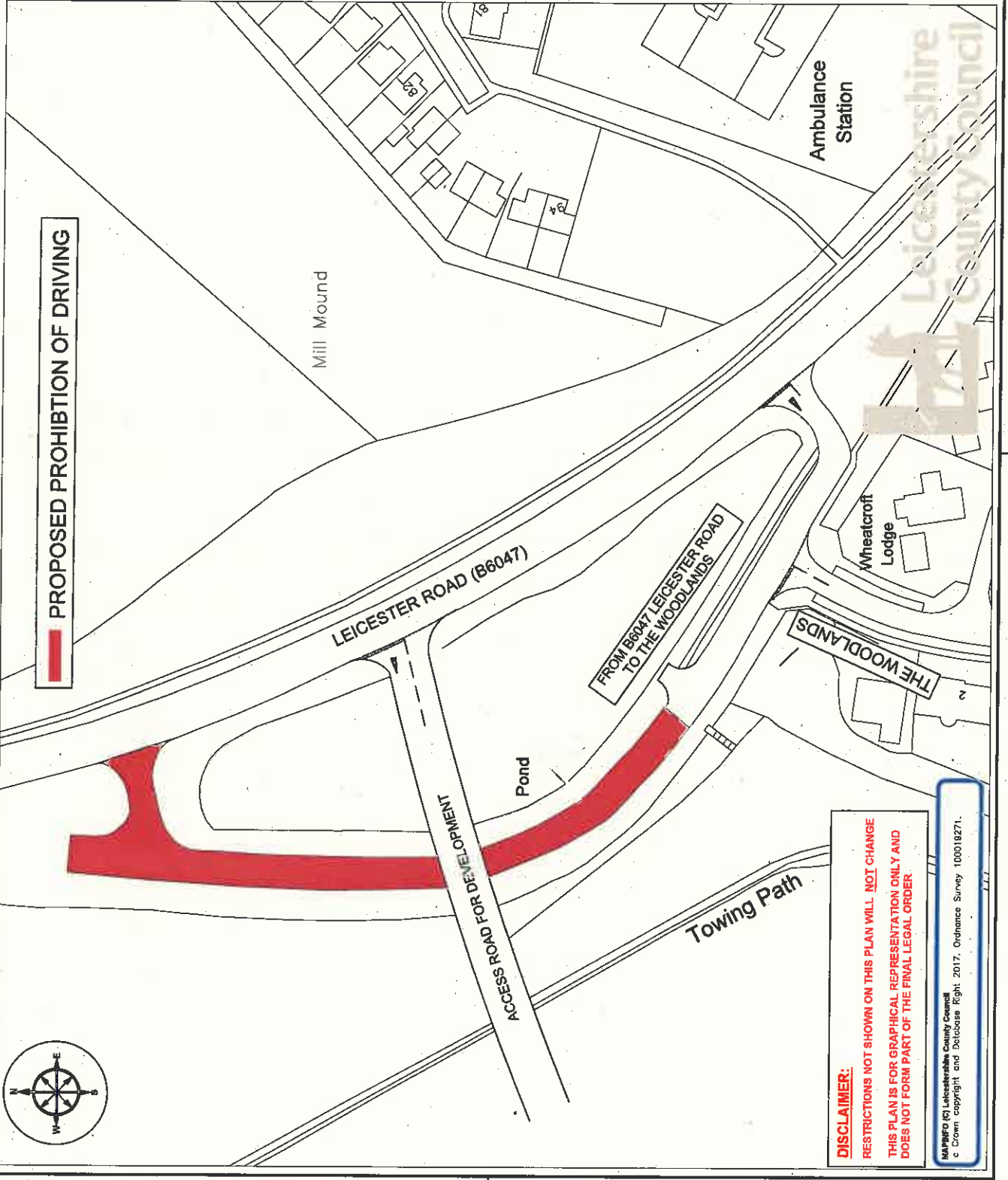
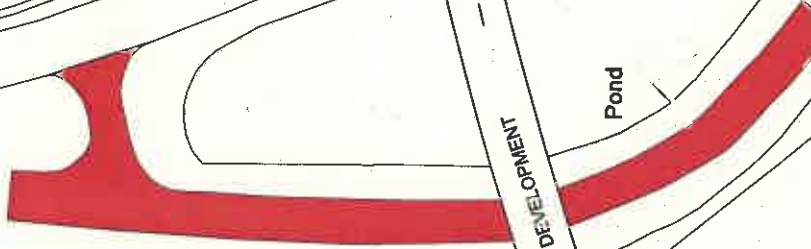
HIGHWAYS & TRANSPORT
COMMISSIONING SERVICE

FROM B6047 LEICESTER ROAD
TO THE WOODLANDS

TITLE
PROPOSED TRAFFIC REGULATION ORDER

DRAWING NUMBER	SCALE
TM4463	NTS
PREPARED BY: Z NOVAKOVA	DATE: JUNE 2017
CHECKED BY: L BRADSHAW	SIZE: A3
APPROVED BY: R DAVEY	CONTR. NLS:
COUNTY HALL • GLENFIELD • LEICESTER • LE3 6ST	
Tel: 01163 050001 • Fax: 0116 3050006	
E-Mail address: customerservices@hlc.gov.uk	
Website: www.leicestershire.gov.uk	

PROPOSED PROHIBITION OF DRIVING



DISCLAIMER:
RESTRICTIONS NOT SHOWN ON THIS PLAN WILL **NOT** CHANGE
THIS PLAN IS FOR GRAPHICAL REPRESENTATION ONLY AND
DOES NOT FORM PART OF THE FINAL LEGAL ORDER.

MAPINFO © Leicestershire County Council
© Crown copyright and Database Right. 2017. Ordnance Survey 100019271.

