

THE LEICESTERSHIRE COUNTY COUNCIL  
(PROHIBITION OF COMMERCIAL VEHICLES OVER 18 TONNES)  
(SOUTHERN DIVISION) ORDER 1990 (AMENDMENT 29)  
(AIRFIELD FARM, LEICESTER ROAD, MARKET HARBOROUGH, IN THE  
DISTRICT OF HARBOROUGH) ORDER 2019

The Leicestershire County Council ("the Council") in exercise of its powers under Sections 1(1), 2 (1), 2(4),3(2), 4 and 5 of the Road Traffic Regulation Act 1984 ("the Act") and of all other enabling powers, after consultation with the Chief Officer of Police in accordance with Part III of Schedule 9 to the Act, hereby makes the following Order:-

1. This Order shall come into force on the fourteenth day of January 2019 and may be cited as "The Leicestershire County Council (Prohibition of Commercial Vehicles over 18 Tonnes) (Southern Division) Order 1990 (Amendment 29) Airfield Farm, Leicester Road, Market Harborough in the District of Harborough) Order 2019 ".
2. In this Order "Heavy Commercial Vehicle" has the same meaning as in Section 138 of the Act.
4. Save as provided in Articles 4 and 5 of this Order no heavy commercial vehicle shall, except upon the direction or with the permission of a police officer or a community support officer, proceed along those lengths of roads specified in the Schedule to this Order.
5. Nothing in Articles 4 and 5 of this Order shall make it unlawful for a heavy commercial vehicle to proceed in any length of road specified in the Schedule to this Order if the vehicle is being used:-

- (a) for or in connection with the conveyance of goods to or from any premises situated on or adjacent to that length of road or on or adjacent to any other road which is accessible only from that length of road;
- (b) for the purposes of agriculture on any land adjacent to that length of road or on or adjacent to any other road which is accessible only from that length of road or for or in connection with the conveyance or haulage of timber felled upon such land
- (c) in connection with the carrying out on or on premises situated on or adjacent to that length of road or on or adjacent to any other road which is accessible only from that length of road of any of the following operations, namely –
- (i) building, industrial or demolition operations;
  - (ii) the removal of obstructions to traffic;
  - (iii) the maintenance, improvement or reconstruction of any road,  
and
  - (iv) the laying, erection, alteration or repair in, or in land adjacent to, the road, of any sewer or any main, pipe or apparatus for the supply of water, gas or electricity of any telegraphic line as defined in the Telecommunications Act 1984;
- (d) for fire brigade, police or ambulance purposes;
- (e) to proceed to or from any premises which are situated on or adjacent to that length of road or on or adjacent to any other road which is accessible only from that length of road and at which the vehicle is to be or has been garaged serviced or repaired and for the avoidance of doubt a vehicle which is to be or has been refuelled shall not be regarded as vehicle which is to be or has been garaged serviced or repaired

- (f) in the service of a local authority or water authority in pursuance of statutory powers or duties; or
- (g) in connection with a circus, fair or similar event the holding of which on or in the vicinity of that length of road has been authorised by the relevant local authority; or
- (h) on that road for or in connection with the conveyance of goods for sale from the vehicle

6. The plan annexed to this Order and marked drawing number TM4504/T1/1 is for identification purposes only.

SCHEDULE

**Imposition of 18 tonne weight limit**

Airfield Farm, Leicester road, Market Harborough

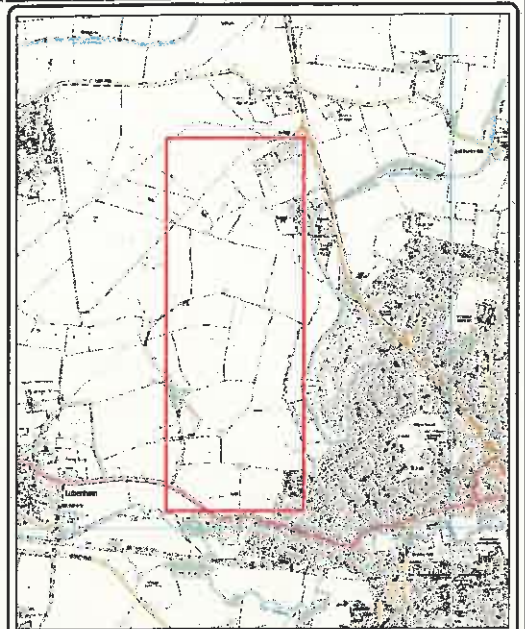
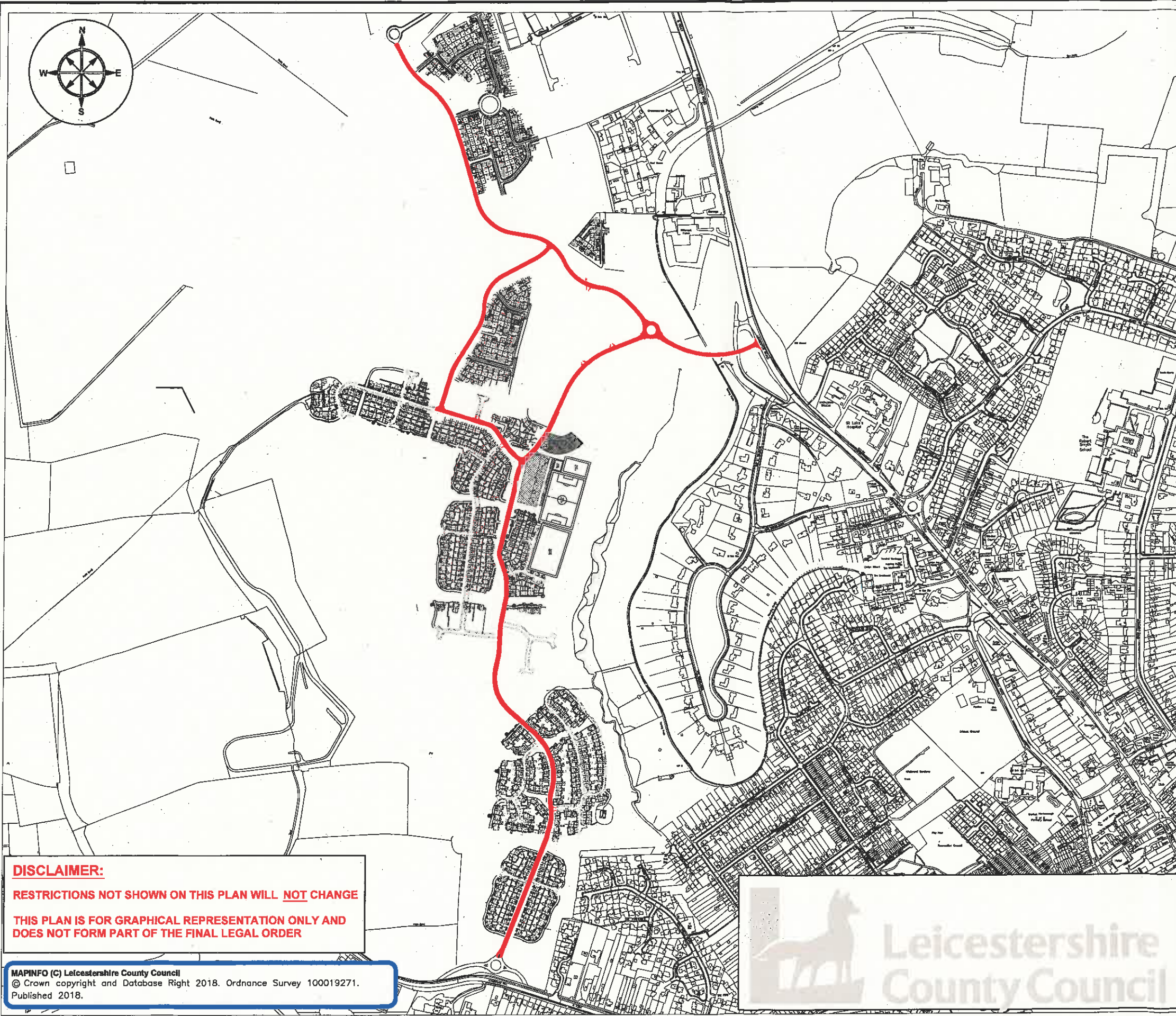
1. All roads linking B6047 Leicester Road, Market Harborough and A4304 Harborough Road, Lubenham


THE COMMON SEAL of THE )  
LEICESTERSHIRE COUNTY COUNCIL )  
was hereunto affixed this third day )  
of January 2019 in the presence of )



35181 (a)





 ALL ROADS LINKING B6074  
 LEICESTER ROAD, MARKET  
 HARBOROUGH AND  
 HARBOROUGH ROAD, LUBENHAM  
 ARE SUBJECT TO A 18 TONNE  
 WEIGHT LIMIT



**ENVIRONMENT AND  
 TRANSPORT DEPARTMENT**

**ANN CARRUTHERS  
 DIRECTOR**

**HIGHWAYS & TRANSPORT  
 COMMISSIONING SERVICE**

**AIRFIELD FARM, LEICESTER ROAD  
 MARKET HARBOROUGH**

TITLE:  
**PROPOSED 18TONNE WEIGHT RESTRICTION**

DRAWING NUMBER	SCALE
<b>TM4504/T1/1</b>	<b>NTS</b>
PREPARED BY: Z NOV8ARKA	DATE: APR 2018
CHECKED BY: G NEAT	SIZE: A3
APPROVED BY: A HOPKINS	CORR. FILE:

**COUNTY HALL \* GLENFIELD \* LEICESTER \* LE3 8ST**  
 Tel: 01163 050001 \* Fax: 0116 3050006

E-Mail address: [customerservices@leics.gov.uk](mailto:customerservices@leics.gov.uk)  
 Website: [www.leicestershire.gov.uk](http://www.leicestershire.gov.uk)

**DISCLAIMER:**  
 RESTRICTIONS NOT SHOWN ON THIS PLAN WILL NOT CHANGE  
 THIS PLAN IS FOR GRAPHICAL REPRESENTATION ONLY AND  
 DOES NOT FORM PART OF THE FINAL LEGAL ORDER

MAPINFO (C) Leicestershire County Council  
 © Crown copyright and Database Right 2018. Ordnance Survey 100019271.  
 Published 2018.

