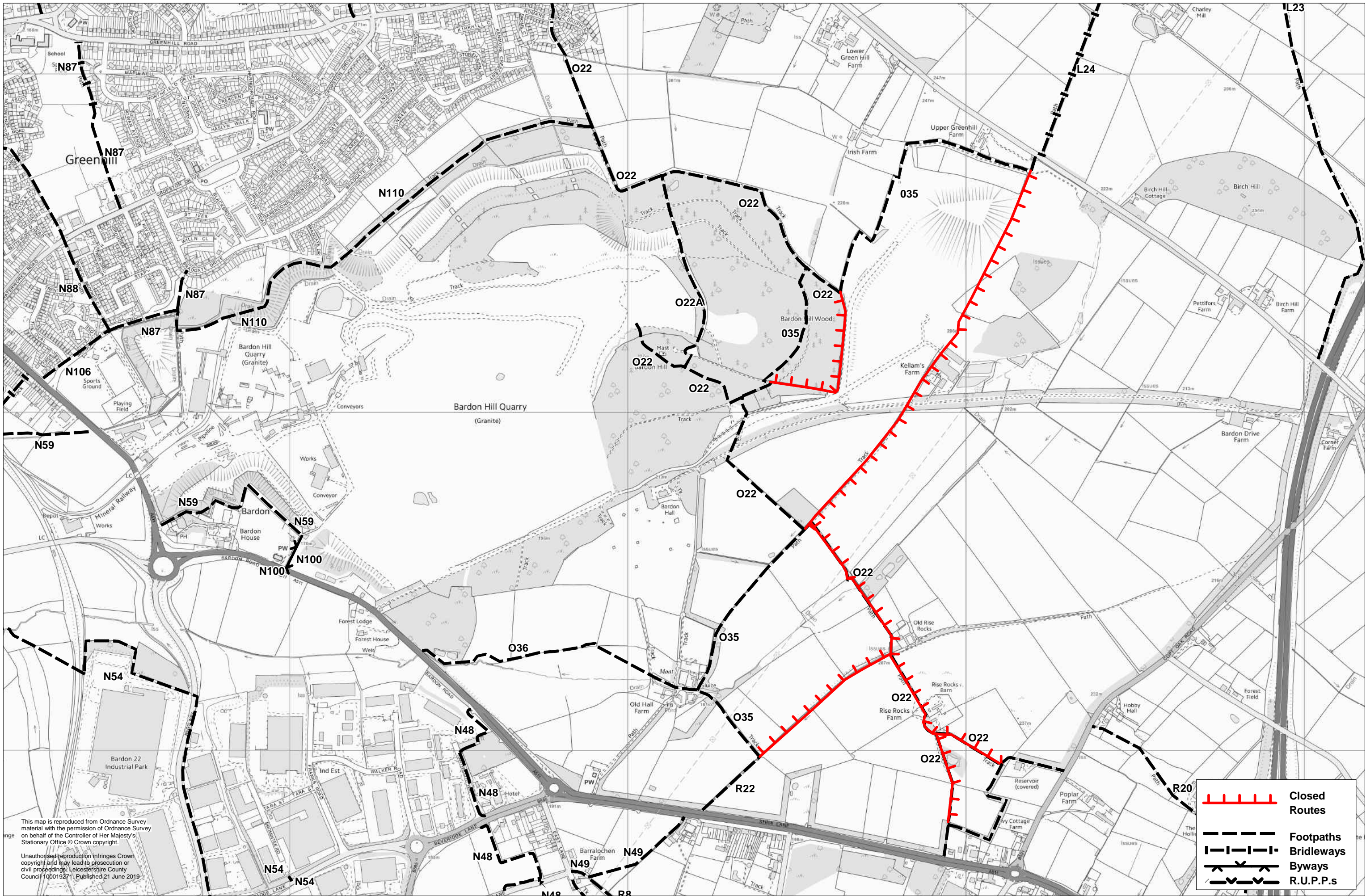







Extract From The Definitive Map of Rights of Way for Leicestershire
Bardon Hill Quarry - Rights of Way Available June 2019

Compiled on 21 June 2019 Scale 1:10000

Environment & Transport Department,
 County Hall, Glenfield,
 Leicestershire LE3 8RJ
 email footpaths@leics.gov.uk
 Director Ann Carruthers



-  Closed Routes
-  Footpaths
-  Bridleways
-  Byways
-  R.U.P.P.s

This map is reproduced from Ordnance Survey material with the permission of Ordnance Survey on behalf of the Controller of Her Majesty's Stationary Office © Crown copyright.
 Unauthorised reproduction infringes Crown copyright and may lead to prosecution or civil proceedings. Leicestershire County Council 100019271. Published 21 June 2019