





Extract From The Definitive Map of Public Rights of Way for Leicestershire

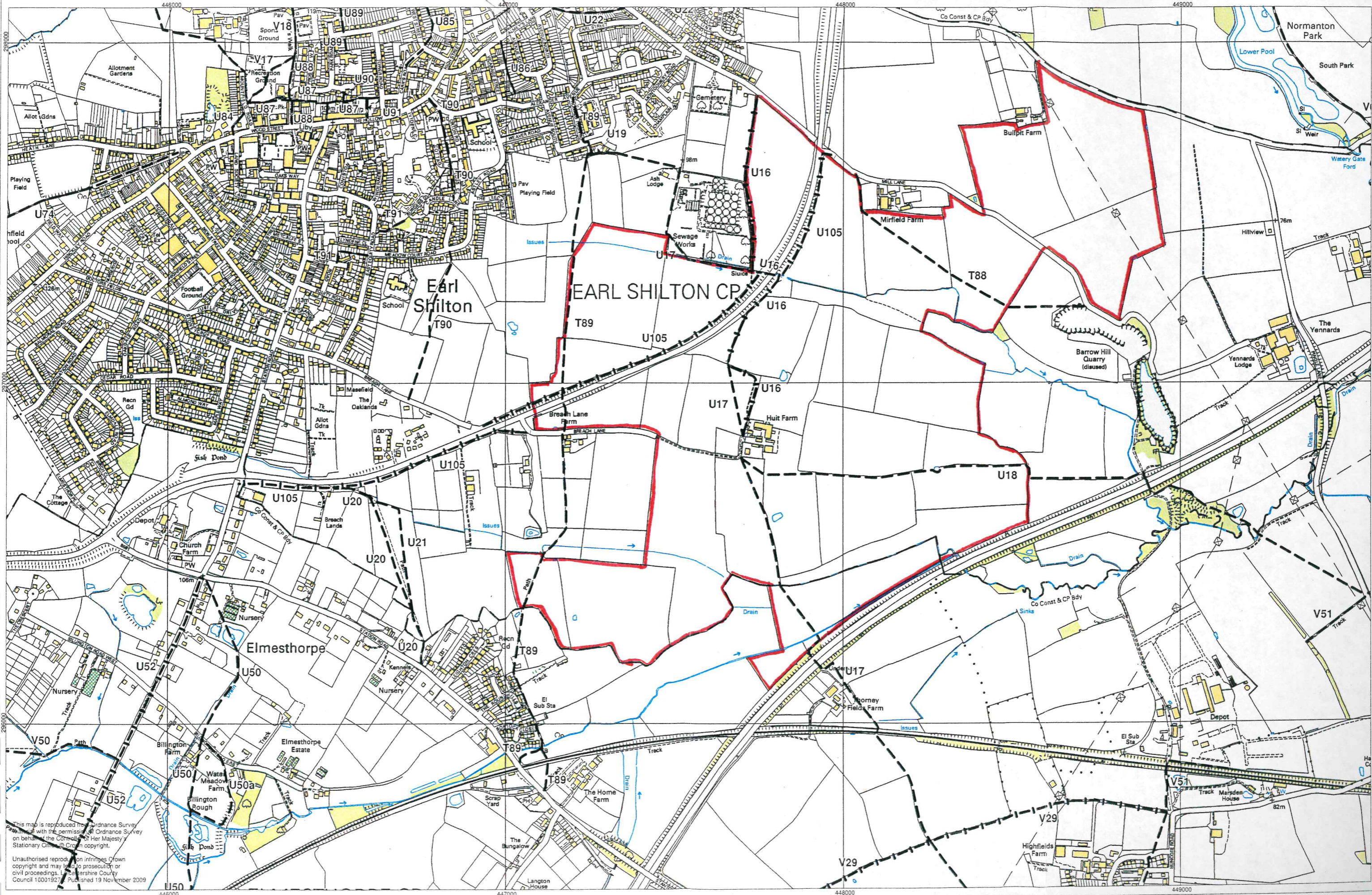
Public Rights of Way - Huit Farm, Earl Shilton

Compiled by Rights of Way Team ( Tel 0116 305 7084 ) on 19 November 2009

-  Footpaths
-  Bridleways
-  Byways
-  Restricted Byways

Produced By The Rights of Way Team  
 Environment and Heritage Services  
 Community Services Department  
 County Hall  
 Glenfield  
 Leicestershire LE3 8TE (0116 305 7083)

 **Leicestershire County Council**  
 Scale 1:10000



This map is reproduced from Ordnance Survey data with the permission of Ordnance Survey on behalf of the Controller of Her Majesty's Stationary Office. © Crown copyright.  
 Unauthorised reproduction infringes Crown copyright and may lead to prosecution or civil proceedings. Leicestershire County Council 10001927. Published 19 November 2009