


THE LEICESTERSHIRE COUNTY COUNCIL
(B6047 MELTON MOWBRAY, BURTON AND DALBY AND C4308
HOUGHTON ON THE HILL AND BILLESDON IN THE DISTRICTS OF
MELTON AND HARBOROUGH)
(IMPOSITION OF 50MPH SPEED LIMIT)
ORDER 2020

In accordance with the Scheme of Delegation, I concur with the decision of the Director of Environment and Transport to exercise her delegated power to make the above Traffic Regulation Order made under Sections 5, 81 82(2), 83(2) 84 and Part IV of Schedule 9 of the Road Traffic Regulation Act 1984.

Signed.......... Dated.....7 May 2020.....

THE LEICESTERSHIRE COUNTY COUNCIL
(B6047 MELTON MOWBRAY, BURTON AND DALBY AND C4308 HOUGHTON ON THE HILL
AND BILLESDON IN THE DISTRICTS OF MELTON AND HARBOROUGH)
(IMPOSITION OF 50MPH SPEED LIMIT)
ORDER 2020

The Leicestershire County Council ("the Council") in exercise of its powers under Sections 5 and 84 of the Road Traffic Regulation Act 1984 ("the Act") and of all other enabling powers, after consultation with the Chief Officer of Police in accordance with Part III of Schedule 9 to the Act, hereby makes the following Order:-

1. This Order may be cited as "The Leicestershire County Council (B6047 Melton Mowbray, Burton and Dalby and C4308 Houghton on the Hill and Billesdon, in the Districts of Melton and Harborough) (Imposition of 50 mph Speed Limit) Order 2020"
2. The Order shall come into force on the 11th day of May 2020.
3. No person shall drive any motor vehicle at a speed exceeding 50 MPH on the lengths of roads as specified in the Schedule to this Order
4. The plan annexed to this Order and marked drawing number P 650 & P 651/T1/1 is for identification purposes only.

SCHEDULE

Imposition of 50 MPH Speed Limit

B6047, Dalby Road

From a point 35 metres South of its junction with Kirby Lane, Melton Mowbray to a point 169 metres North East of its junction with the Woodgate Hill, Great Dalby.

B6047, Thorpe Satchville Road and Great Dalby Road

From a point 52 metres South of its junction with Main Street and Burrough End, Great Dalby to a point 231 metres North of its junction with Salters Hill Drive, Thorpe Satchville.

B6047, Twyford Road

From a point 87 metres South West of its junction with The Paddocks, Thorpe Satchville to a point 280 metres North East of its junction with Ashby Road, Twyford.

B6047, Tilton Road, Thimble Hall Road and Melton Road

From a point 222 metres South West of its junction with King Street, Twyford to a point 207 metres North East of its junction with Main Street, Tilton on the Hill.

B6047, Leicester Road and Melton Road

From a point 322 metres North East of its junction with Back Road, Tilton on the Hill to its junction with Uppingham Road and Billesdon Bypass, A47, Skeffington.

Tilton Lane, Billesdon and Houghton on the Hill

From its junction with B6047, Melton Road, Billesdon for its entirety to its junction with Leicester Road and Uppingham Road, Billesdon

36806

THE COMMON SEAL of THE LEICESTERSHIRE)

COUNTY COUNCIL was hereunto affixed)

this 7th day of May 2020)

in the presence of :-)

Authorised Signatory

Patricia E. S. S. S.

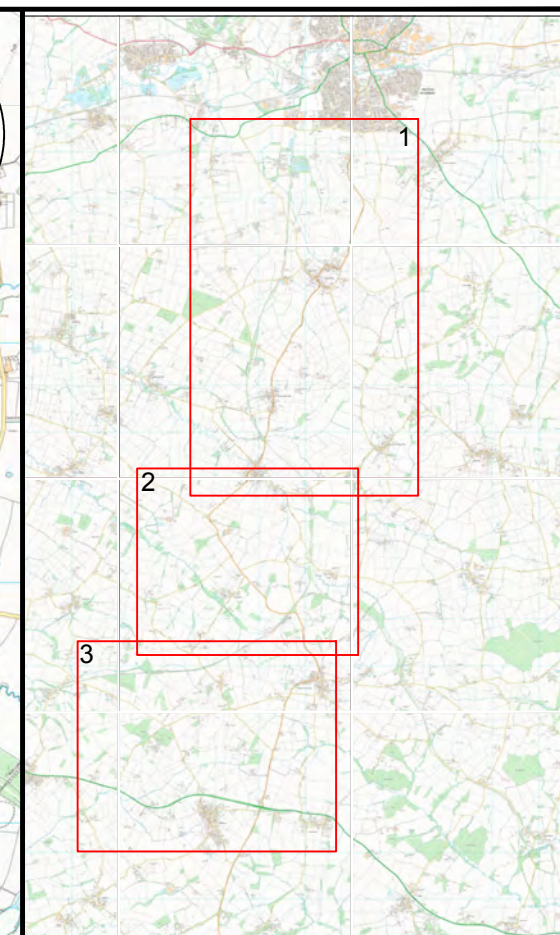
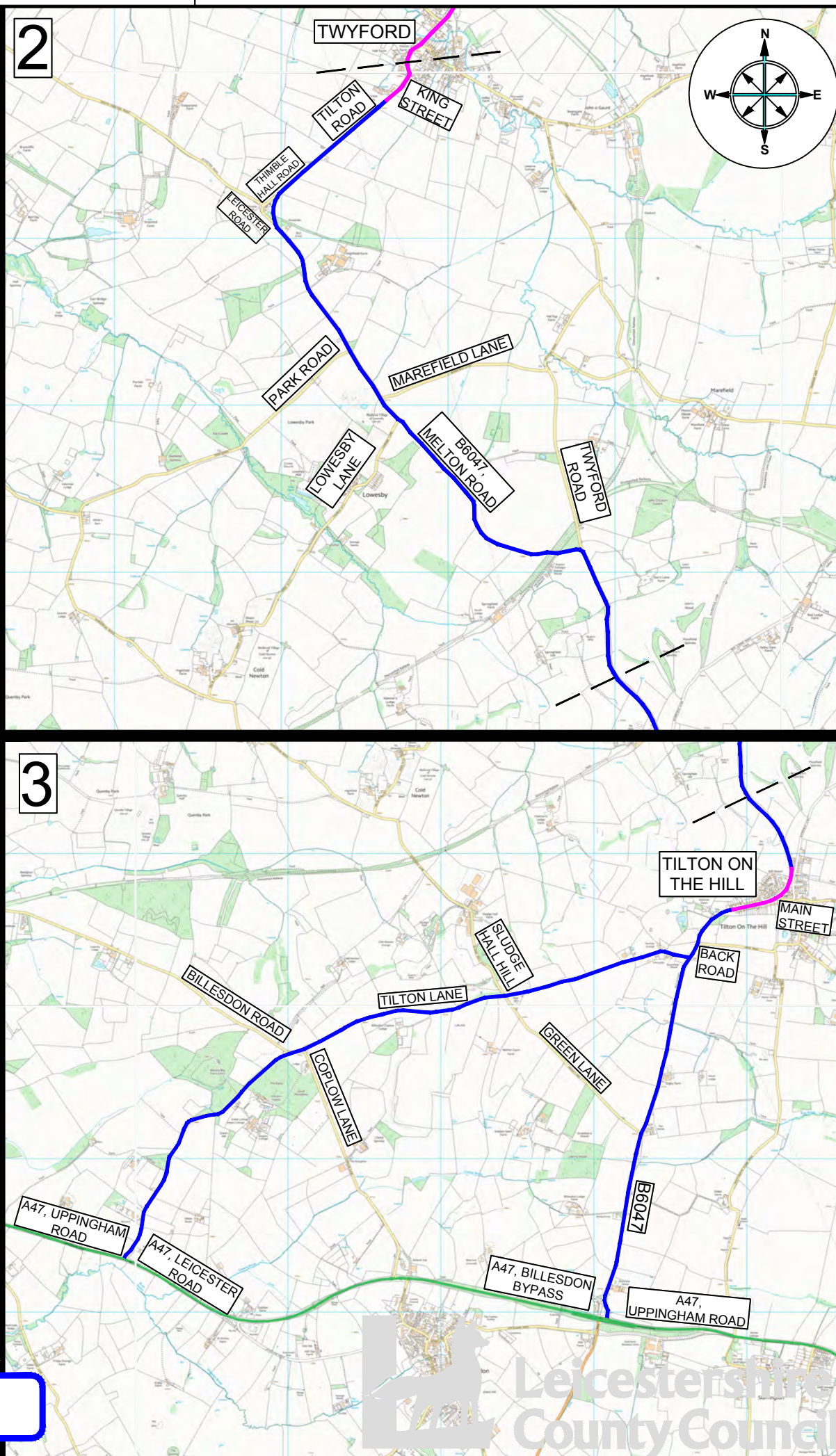
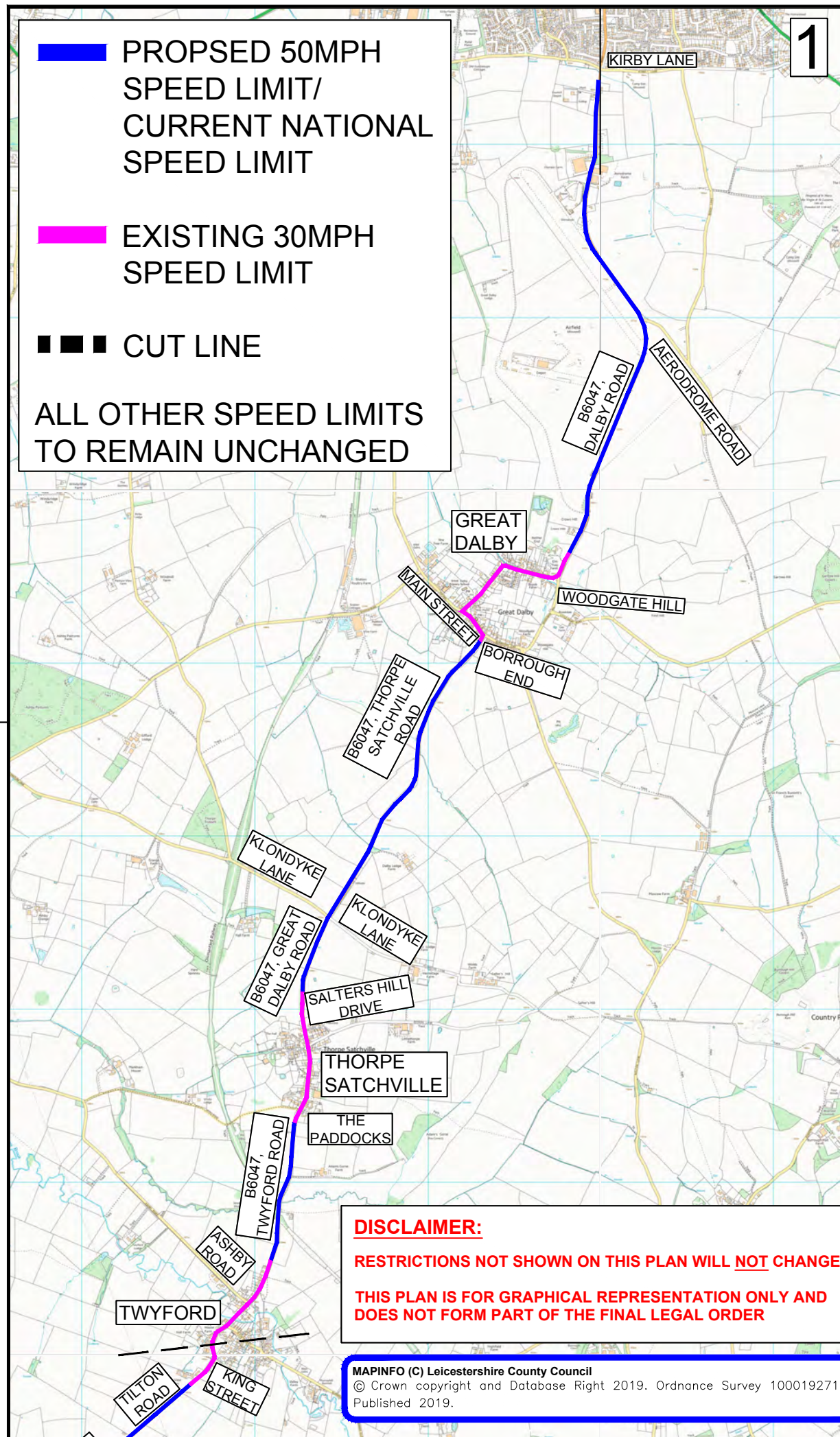


PROPOSED 50MPH
SPEED LIMIT/
CURRENT NATIONAL
SPEED LIMIT

EXISTING 30MPH
SPEED LIMIT

CUT LINE

ALL OTHER SPEED LIMITS
TO REMAIN UNCHANGED



ENVIRONMENT AND
TRANSPORT DEPARTMENT

ANN CARRUTHERS
DIRECTOR

HIGHWAYS & TRANSPORT
COMMISSIONING SERVICE

B6047 MELTON MOWBRAY, BURTON &
DALBY AND C4308 HOUGHTON ON THE
HILL AND BILLESDON

TITLE:
RURAL ROAD INITIATIVE
PROPOSED LOCATION PLAN

DRAWING NUMBER	SCALE
P650&P651/T1/1	NTS
PREPARED BY: A SZPLIT	DATE: JUNE 2019
CHECKED BY: S MERRIGAN	SIZE: A3
APPROVED BY: A HOPKINS	CORR. FILE:
COUNTY HALL * GLENFIELD * LEICESTER * LE3 8ST	
Tel: 01163 050001 * Fax: 0116 3050006	
E-Mail address:	customerservices@leics.gov.uk
Website:	www.leicestershire.gov.uk