

PROJECT

A606 NORTH & EAST MELTON MOWBRAY
DISTRIBUTOR ROAD (NEMMDR)

CLIENT

**LEICESTERSHIRE
COUNTY COUNCIL**

County Hall, Glenfield
Leicester, LE3 8RA
tel: +44 (0)116 232 3232
www.leicestershire.gov.uk

CONSULTANT

AECOM
12 Regan Way
Chetwynd Business Park
Chilwell, Nottingham, NG9 6RZ
+44 (0)115 907 7000
www.aecom.com

NOTES

1. ALL DIMENSIONS ARE IN METRES UNLESS STATED OTHERWISE.
2. THIS DRAWING IS BASED ON ORDNANCE SURVEY DATA AND THE COMBINED AECOM AND LCC TOPOGRAPHICAL SURVEY.

KEY

- S* HIGHWAY TO BE STOPPED UP
- H* HIGHWAY TO BE IMPROVED
- N* ROUTE OF NEW HIGHWAY
- X* PRIVATE MEANS OF ACCESS STOPPED UP
- * NEW PRIVATE MEANS OF ACCESS
- EXISTING HIGHWAY BOUNDARY
- PROPOSED HIGHWAY BOUNDARY
- UCR DENOTES UNCLASSIFIED ROAD
- FP DENOTES PUBLIC FOOTPATH

General notes

Viewports and inserts

Provide a more detailed view at a larger scale.

(pt.) * reference numbers

Denotes that only part of that particular SRO reference length is being shown.

MAP REFERRED TO IN THE LEICESTERSHIRE COUNTY COUNCIL
(A606 NORTH EAST MELTON MOWBRAY DISTRIBUTOR ROAD)
(SIDE ROADS) ORDER 2020
SIDE ROADS ORDER PLAN 7A OF 14 (SECTION PLAN)

CREATED FOR DRAFT SRO NOTICES ISSUE	BM	PL	17/06/20	C01
FINAL CHECK AND APPROVE ISSUE	BM	PL	18/06/20	A1

PROJECT MANAGEMENT INITIALS

DESIGNED: BM CHECKED: PL APPROVED: AJ

INTERNAL PROJECT NUMBER **SCALE**

60542201 DEPENDENT ON DRAWING

STATUS **FINAL**

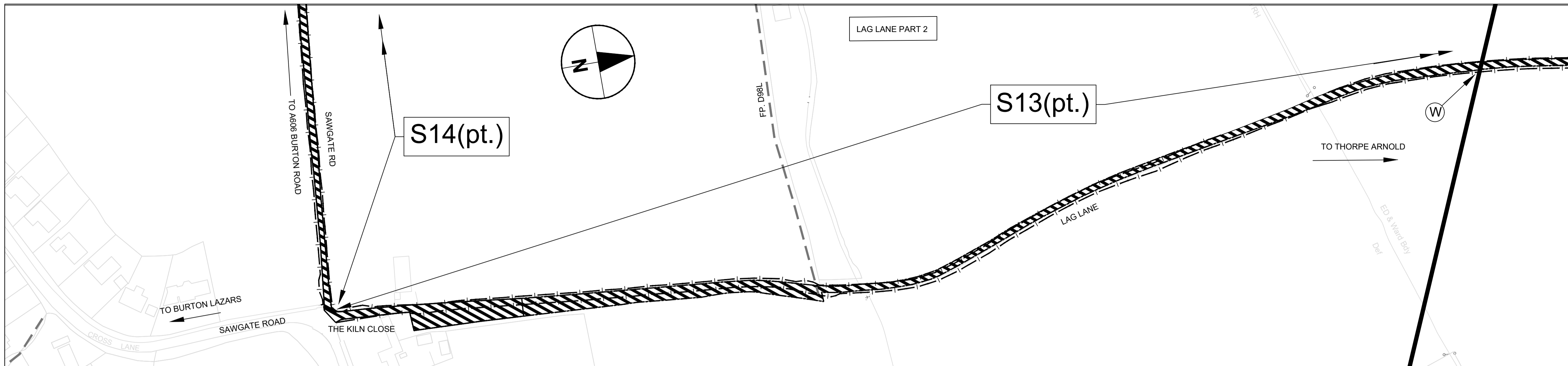
APPROVED STAGE 1 A1

SHEET TITLE

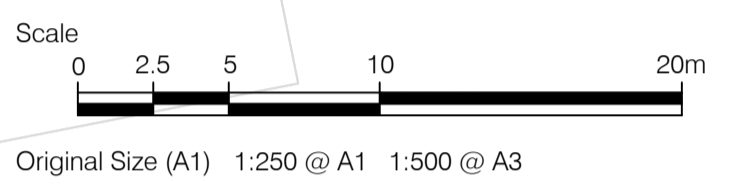
SIDE ROAD ORDERS PLAN 7A - SECTION PLAN
NEMMDR; LAG LANE & SAWGATE ROAD

DRAWING NUMBER **06/07** **REV**

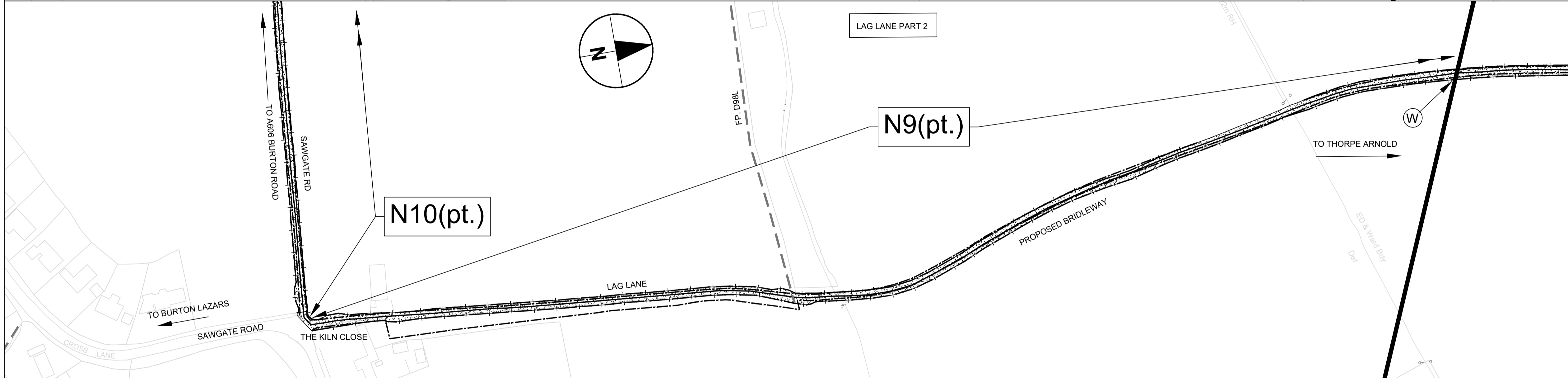
60542201-LCC -LSI -S5_SR_ZZ_Z -DR-KK -0013 A1



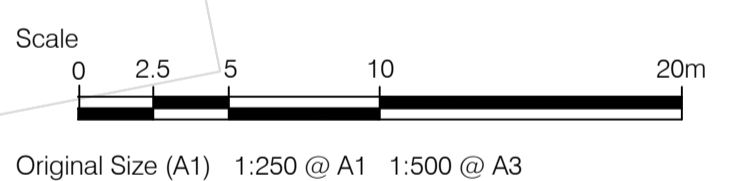
**Viewport M LAG LANE INTERSECTION WITH SAWGATE ROAD
HIGHWAY TO BE STOPPED UP**
Scale 1-1250 @ A1



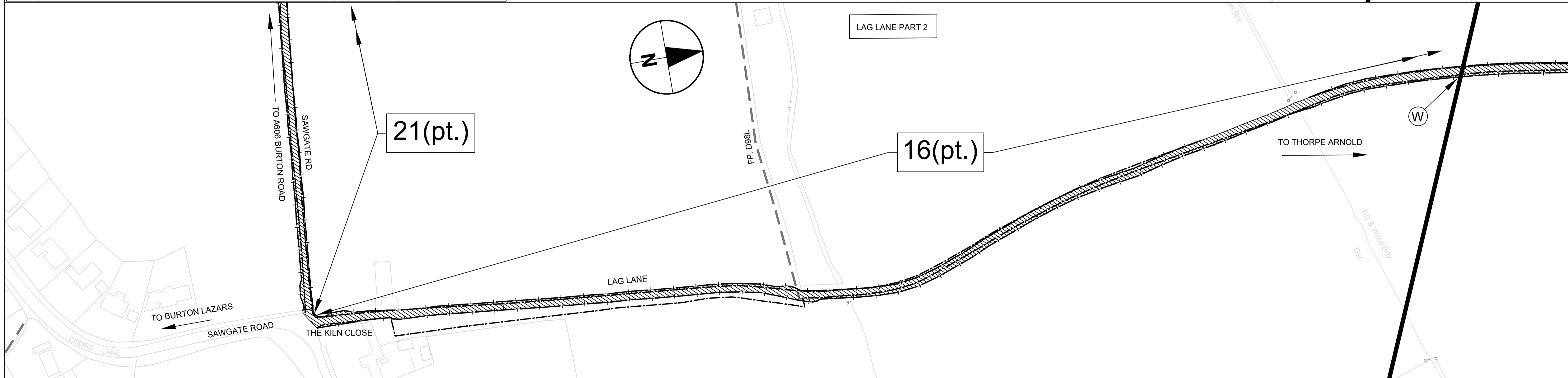
SHEET 07



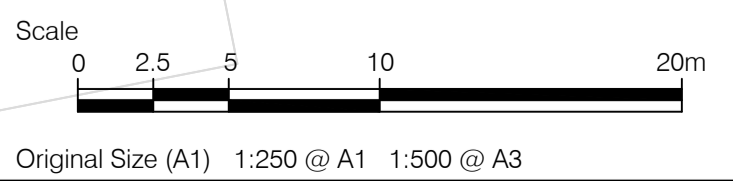
**Viewport N LAG LANE INTERSECTION WITH SAWGATE ROAD
ROUTE OF NEW HIGHWAY**
Scale 1-1250 @ A1



SHEET 07



**Viewport O LAG LANE INTERSECTION WITH SAWGATE ROAD
NEW PRIVATE MEAN OF ACCESS**
Scale 1-1250 @ A1



SHEET 07