








## THE LEICESTERSHIRE COUNTY COUNCIL




### (A606 NORTH & EAST MELTON MOWBRAY DISTRIBUTOR ROAD)

### SIDE ROADS ORDER 2020

<p style="text-align: center;"><b>CONTENTS;</b></p> <p><b>1 SRO MASTERPLAN</b></p> <p><b>7 SRO SITE PLANS (1/2/3/4/5/6/7) &amp;</b></p> <p><b>7 SRO SECTION/ INSET PLANS (3A/4A/5A/6A/7A &amp; 7B)</b></p> <p>These plans show the route of the new highways, the sites of improvement, stopping up and new accesses, but no widths details or balancing pond details are shown.</p> <p><b>The SRO key plan scales;</b></p> <p>For the SRO Masterplan, 1:10,000</p> <p>For the 7 main SRO sites plans 1:2500</p> <p>For the 7 SRO section and inset plans, the scales will vary and are indicated on each plan for reference.</p> <p>Appendix A is attached for general information &amp; instruction on the SRO Schedule.</p>	<p><b>KEY</b></p> <p><b>S*</b>  HIGHWAY TO BE STOPPED UP</p> <p><b>H*</b>  HIGHWAY TO BE IMPROVED</p> <p><b>N*</b>  ROUTE OF NEW HIGHWAY</p> <p><b>X*</b>  PRIVATE MEANS OF ACCESS STOPPED UP</p> <p><b>*</b>  NEW PRIVATE MEANS OF ACCESS</p> <p> EXISTING HIGHWAY BOUNDARY</p> <p> PROPOSED HIGHWAY BOUNDARY</p> <p><b>UCR</b> DENOTES UNCLASSIFIED ROAD</p> <p><b>FP.</b> DENOTES PUBLIC FOOTPATH</p> <p><b>General notes</b></p> <p><b>Viewports and inserts</b></p> <p>Provide a more detailed view at a larger scale.</p> <p><b>(pt.) * reference numbers</b></p> <p>Denotes that only part of that particular SRO reference length is being shown.</p>
--	---

### The Common seal of the Leicestershire County Council

Was hereunto affixed on this day, in the presence of

<p>Authorised Signature;</p>	<p>Name</p> <p></p>	<p>Date;</p> <p></p>
<p>Seal of the Leicestershire County Council</p>		
<p>Seal No.</p>	<p>37047 (a)</p>	