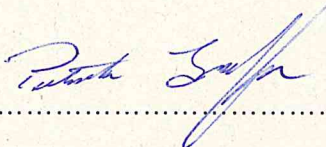


THE LEICESTERSHIRE COUNTY COUNCIL  
(A6 DERBY ROAD, LOUGHBOROUGH AND A6 IN THE PARISH OF HATHERN)  
(BOROUGH OF CHARNWOOD) (IMPOSITION OF 40MPH SPEED LIMIT)  
ORDER 2021

In accordance with the Scheme of Delegation, I concur with the decision of the Director of Environment and Transport to exercise her delegated power to make the above Traffic Regulation Order under Sections 1(1), 2(1), 2(2), 4, 5, and Part IV of Schedule 9 of the Road Traffic Regulation Act 1984.

Signed.....

Dated.....*28/1/2021*.....

For Director of Law & Governance

THE LEICESTERSHIRE COUNTY COUNCIL  
(A6 DERBY ROAD, LOUGHBOROUGH AND A6 IN THE PARISH OF HATHERN) (BOROUGH OF  
CHARNWOOD) (IMPOSITION OF 40MPH SPEED LIMIT) ORDER 2021

The Leicestershire County Council ("the Council") in exercise of its powers under Sections 5 and 84 of the Road Traffic Regulation Act 1984 ("the Act") and of all other enabling powers and after consultation with the chief officer of police in accordance with Part III of Schedule 9 to the Act and Regulation 23 of the Local Authorities Traffic Order (Procedure) England and Wales Regulations 1996, hereby makes the following Order:-

1. This Order may be cited as "The Leicestershire County Council (A6 Derby Road, Loughborough and A6 in the Parish of Hathern) (Borough of Charnwood) (Imposition of 40 mph) Order 2021"
2. The Order shall come into force on the fifth day of February 2021
3. The Order referred to in Schedule 1 is hereby revoked in full.
4. No person shall drive any motor vehicle at a speed exceeding 40 MPH on the length of road as specified in Schedule 2 to this Order.
5. No person shall drive any motor vehicle at a speed exceeding 50 MPH on the length of road as specified in Schedule 2 to this Order.

- 6 The plan annexed to this Order and marked drawing number TM4559/T1/1A is for identification purposes only.

SCHEDULE 1

REVOCATION

The Leicestershire County Council (A6 Derby Road, Kegworth and Loughborough)  
(Imposition of 50 MPH Speed Limit) Order 2013

SCHEDULE 2

IMPOSITION OF 40 MPH SPEED LIMIT

**A6 Loughborough Road, Hathern and Derby Road, Loughborough**

From a point 27m north west of its circulatory junction with Warwick Way to a point 73m south west of its junction with Edward Phillipps Road

SCHEDULE 3

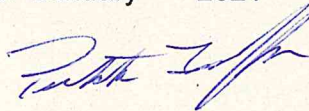
IMPOSITION OF 50 MPH SPEED LIMIT

**A6 Derby Road, Kegworth**

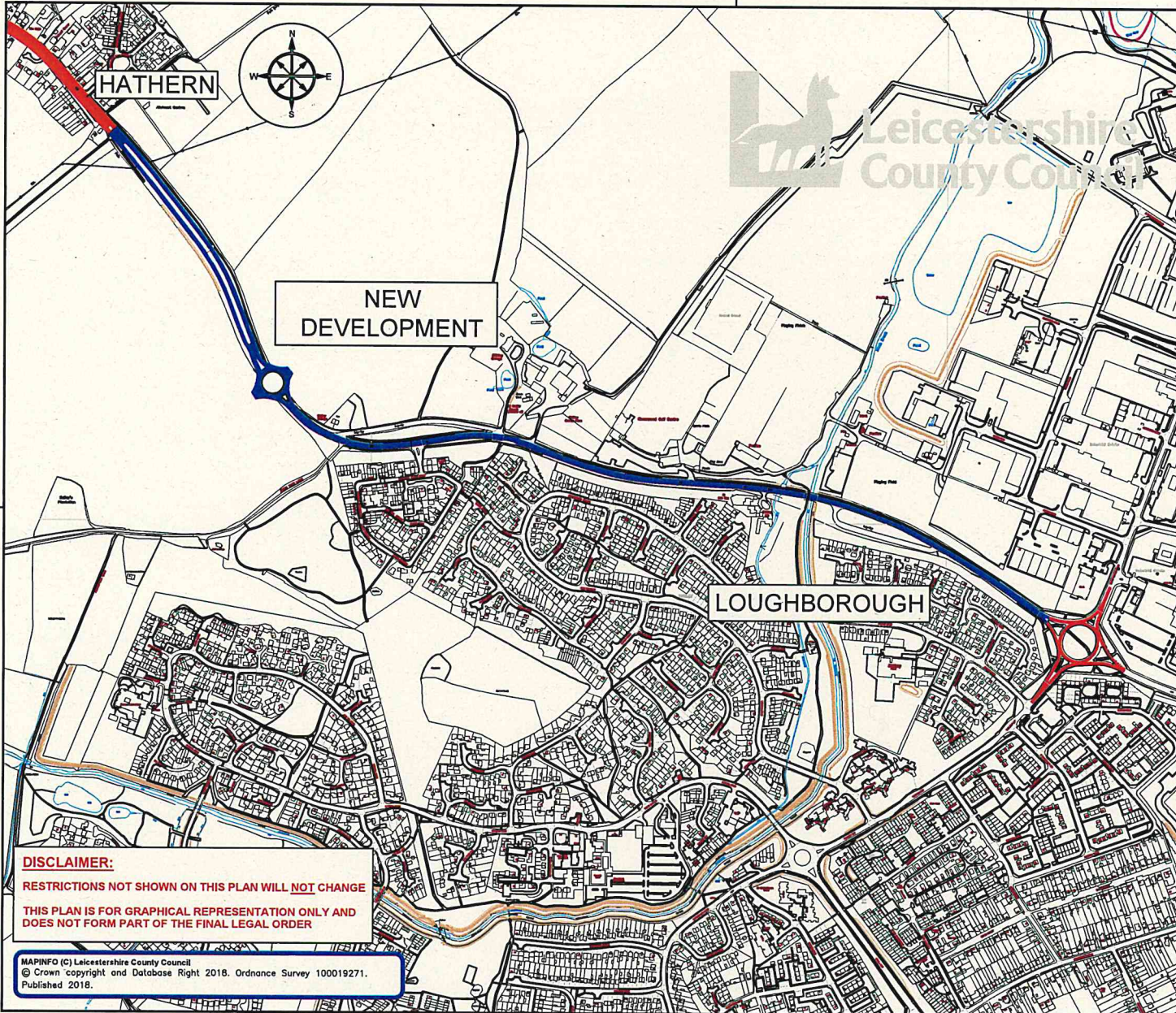
From its commencement at the M1 junction 24 roundabout to a point 215 metres north-west of its junction with Side Ley, Kegworth

37692

THE COMMON SEAL of THE LEICESTERSHIRE )  
COUNTY COUNCIL was hereunto affixed )  
This 29<sup>th</sup> day of January 2021 )  
in the presence of :- )



# APPENDIX A



- PROPOSED 40MPH SPEED LIMIT (EXISTING 50MPH SPEED LIMIT)
- EXISTING 30MPH SPEED LIMIT



ENVIRONMENT AND  
TRANSPORT DEPARTMENT

ANN CARRUTHERS  
DIRECTOR

HIGHWAYS AND TRANSPORT  
COMMISSIONING SERVICE

LOUGHBOROUGH

TITLE:  
PROPOSED 40MPH SPEED LIMIT  
(EXISTING 50MPH SPEED LIMIT)  
DERBY ROAD, HATHERN/ LOUGHBOROUGH  
SCHEME PLAN

DRAWING NUMBER	SCALE
TM4559/T11/A	NTS
PREPARED BY: LEE MEASURES	DATE: 29/11/2018
CHECKED BY: SHONAGH MERRIGAN	SIZE: A3
APPROVED BY: DAVID MOULAND	CORR. FILE:

COUNTY HALL \* GLENFIELD \* LEICESTER \* LE3 8ST  
Tel: 01163 050001 \* Fax: 0116 3050006  
E-mail address: [customerservices@lincs.gov.uk](mailto:customerservices@lincs.gov.uk)  
Website: [www.leicestershire.gov.uk](http://www.leicestershire.gov.uk)

**DISCLAIMER:**  
RESTRICTIONS NOT SHOWN ON THIS PLAN WILL NOT CHANGE  
THIS PLAN IS FOR GRAPHICAL REPRESENTATION ONLY AND  
DOES NOT FORM PART OF THE FINAL LEGAL ORDER

MAPINFO (C) Leicestershire County Council  
© Crown copyright and Database Right 2018. Ordnance Survey 100019271.  
Published 2018.