



All Statutory Undertakers
with apparatus in Leicestershire

Date: 29th March 2021
My Ref: CW21-007
Contact: Frances Larter
Phone: 0116 305 0001
Email: highwayscustomerservices@leics.gov.uk

LEICESTERSHIRE COUNTY COUNCIL

NEW ROADS AND STREET WORKS ACT 1991

DEPARTMENT OF ENVIRONMENT & TRANSPORT

NOTICE TO UNDERTAKERS – SECTION 58

THIS IS A NOTICE, NOT A SEARCH

The LEICESTERSHIRE COUNTY COUNCIL by its Director of Environment and Transport, acting in virtue of the powers vested in the Council as Highway Authority, hereby gives 3 months advance notice under Section 58 of the Act of its intention to execute substantial road works in accordance with the accompanying plan.

Subject to the exemptions in the Act and Regulations under it, no street works may be executed for a period of 36 months from the completion of the works described without the consent of the said Leicestershire County Council. Should such street works be planned you are requested to contact the above-named officer to discuss how the works can best be co-ordinated.

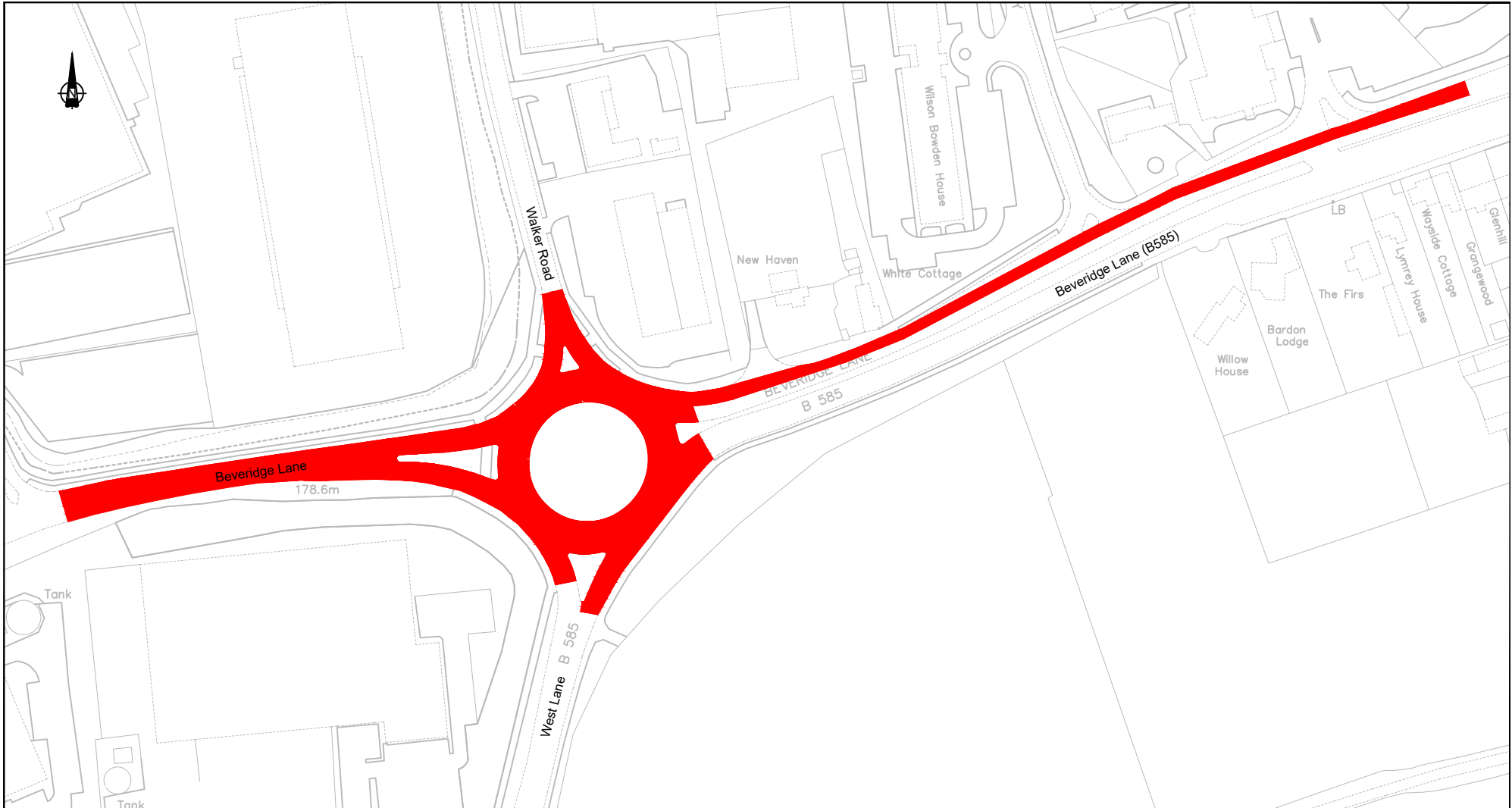
1. Scheme Title: B585 Beveridge Lane, Ellistown & Battleflat
2. Description of works: Carriageway resurfacing and associated highway works
3. Highway and route number: Roundabout at Junction of Beveridge Lane, West Lane and Walker Road, (B585) Beveridge Lane, (B585) West Lane, (C7115) Beveridge Lane and Walker Road.
4. USRN(s): 28501802, 28500116, 28501152, 28501137
5. Grid Reference: **E: 445377, N: 311713 – Centre of Roundabout**
6. Terminal points of site:
E: 445377, N: 445377 – Whole of Roundabout
E: 445702, N: 311851 – (B585) Beveridge Lane (East bound – Lane 1)
E: 445416, N: 311730 – (B585) Beveridge Lane (East bound – Lane 2)
E: 445419, N: 311718 – (B585) Beveridge Lane (West bound – Lane 1 & 2)
E: 445181, N: 311696 – (C7115) Beveridge Lane
E: 445362, N: 311776 – Walker Road
E: 445367, N: 311667 – (B585) West Lane (North bound)
E: 445376, N: 311656 – (B585) West Lane (South bound)
(Refer to plan for location and extents of works)
7. Programmed start date: Monday 19th July 2021
8. Programmed completion date: Friday 6th August 2021
9. Address for reference: Beveridge Lane, Coalville LE67 1TB

Yours faithfully,
Frances Larter
Senior Technician (Highways Delivery)

Environment and Transport Department
Leicestershire County Council, County Hall, Glenfield. Leicestershire LE3 8RJ
Telephone: 0116 305 0001
Email: highwayscustomerservices@leics.gov.uk


Director, Ann Carruthers

www.leicestershire.gov.uk



Notes:

KEY

 Surfacing Extents.

Revision	New Layout	XXX	20/18	A
Approved	Revision	By	Date	Rev.




**Leicestershire
County Council**

Ann Carruthers
Director of
Environment And Transport

County Hall * Glenfield * Leicester * LE3 8RJ
Tel No . 0116 3050001 | Web: www.leics.gov.uk

Section 58

Engineering Services
Highways Delivery



Client: **ASSET MANAGEMENT**

Title:
B585 Beveridge Lane,
Ellistown and Battleflat,
Leicestershire.
Section 58 - Site Extents

Scheme Ref. / Drawing No.	Revision
CW21-007/S58/1	
Prepared By:	F.LARTER
Checked By:	
Approved By:	
Scale:	N.T.S
Size:	A3
Date:	March 2021