


THE LEICESTERSHIRE COUNTY COUNCIL

(PRESTWOLD LANE IN THE PARISHES OF PRESTWOLD AND BURTON ON THE
WOLDS AND NOTTINGHAM ROAD, IN THE PARISHES OF WALTON ON THE WOLDS
AND BARROW UPON SOAR) (BOROUGH OF CHARNWOOD) (IMPOSITION OF 50MPH
SPEED LIMIT) ORDER 2021

In accordance with the Scheme of Delegation, I concur with the decision of the Director of Environment and Transport to exercise her delegated power to make the above Traffic Regulation Order under Sections 5, 84 and Part IV of Schedule 9 of the Road Traffic Regulation Act 1984.

Signed.....

Dated.....

For the Director of Law & Governance

THE LEICESTERSHIRE COUNTY COUNCIL

(PRESTWOLD LANE IN THE PARISHES OF PRESTWOLD AND BURTON ON THE WOLDS AND NOTTINGHAM ROAD, IN THE PARISHES OF WALTON ON THE WOLDS AND BARROW UPON SOAR) (BOROUGH OF CHARNWOOD) (IMPOSITION OF 50MPH SPEED LIMIT) ORDER 2021

The Leicestershire County Council ("the Council") in exercise of its powers under Sections 5, 84 and Part IV of Schedule 9 of the Road Traffic Regulation Act 1984 ("the Act") and of all other enabling powers, after consultation with the Chief Officer of Police in accordance with Part III of Schedule 9 to the Act, hereby makes the following Order:-

1. This Order may be cited as "The Leicestershire County Council (Prestwold Lane in the Parishes of Prestwold and Burton on the Wolds and Nottingham Road in the Parishes of Walton on the Wolds and Barrow upon Soar) (Imposition of 50 Speed Limit) Order 2021 "
2. The Order shall come into force on the twenty ninth day of March 2021
3. No person shall drive any motor vehicle at a speed exceeding 50 MPH on the lengths of roads as specified in the Schedule to this Order
4. The plan annexed to this Order and marked drawing number P657/T1/1/B is for identification purposes only.

SCHEDULE

Imposition of 50 MPH Speed Limit

Prestwold Lane, Prestwold, Nottingham Road, Burton on the Wolds, Nottingham Road, Walton on the Wolds and Nottingham Road, Barrow upon Soar

From a point 950 metres south east of its junction with Loughborough Road, Hoton to a point 85 metres north east of its circulatory junction with Fishpool Way, Barrow upon Soar


37826

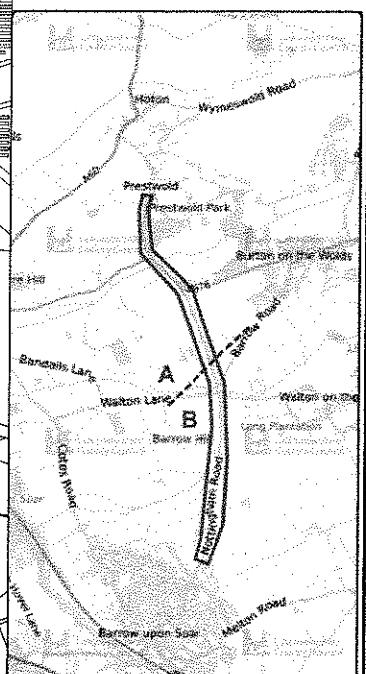
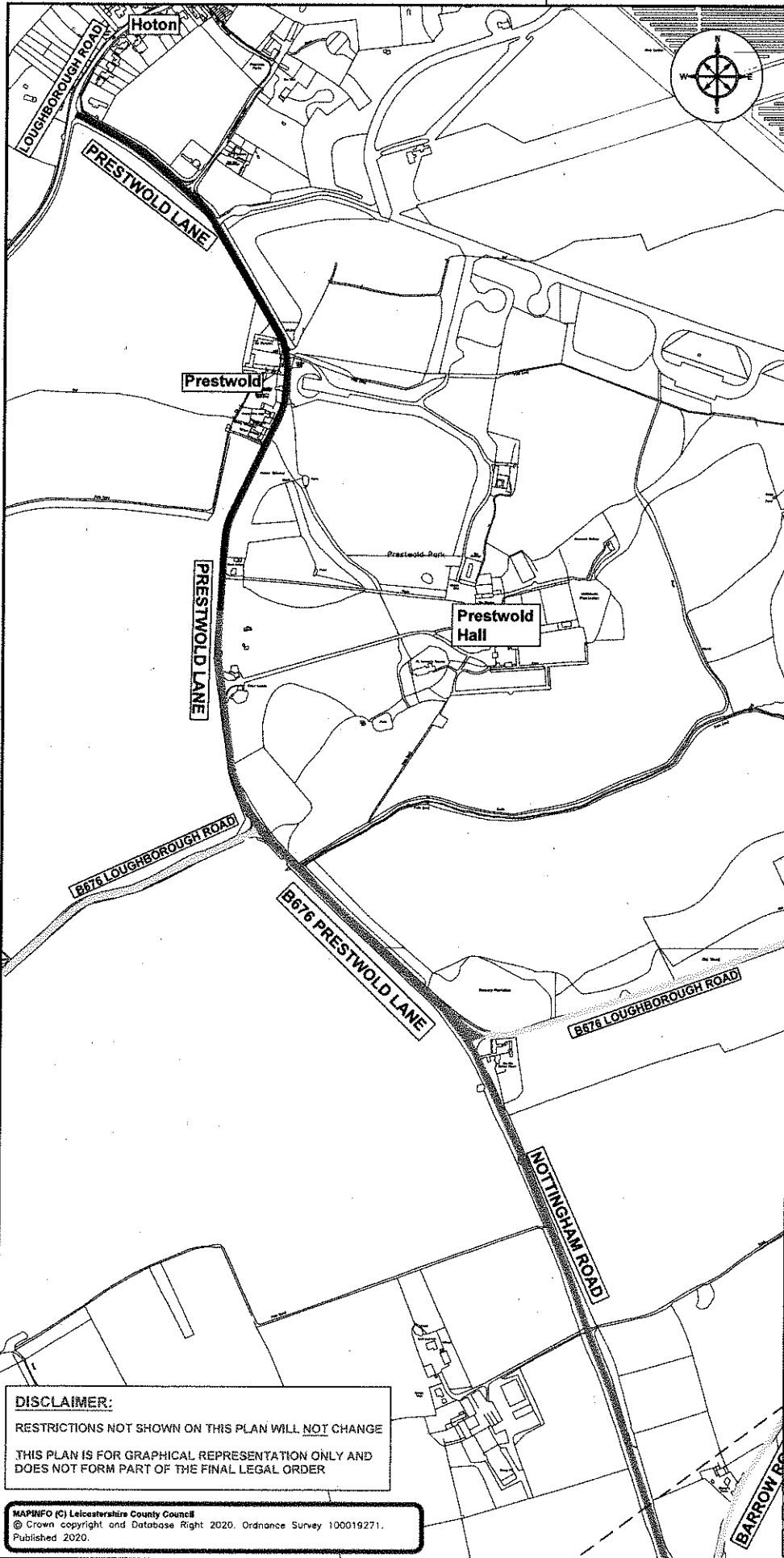
THE COMMON SEAL of THE LEICESTERSHIRE
COUNTY COUNCIL was hereunto affixed
This eighteenth day of March 2021
in the presence of :-

)
)
)
)



Authorised Signatory





KEY

- PROPOSED 50MPH SPEED LIMIT
- EXISTING NATIONAL SPEED LIMIT
- EXISTING 40MPH SPEED LIMIT
- EXISTING 30MPH SPEED LIMIT



**Leicestershire
County Council**

ENVIRONMENT AND
TRANSPORT DEPARTMENT

**ANN CARRUTHERS
DIRECTOR**

**NETWORK MANAGEMENT
DEVELOPMENT & GROWTH**

PRESTWOLD LANE & NOTTINGHAM ROAD

TITLE:
**TRO CONSULTATION PLAN
PROPOSED 50MPH SPEED LIMIT**

DRAWING NUMBER	SCALE
P657T/1/A	NTS
PREPARED BY: RIZWAN SHARIF	DATE: NOV 2020
CHECKED BY: LEE MEASURES	SIZE: A3
APPROVED BY: GAVIN MEAT	CORR. FILE:

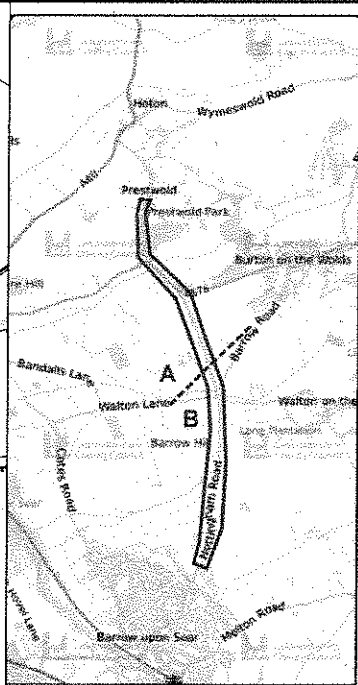
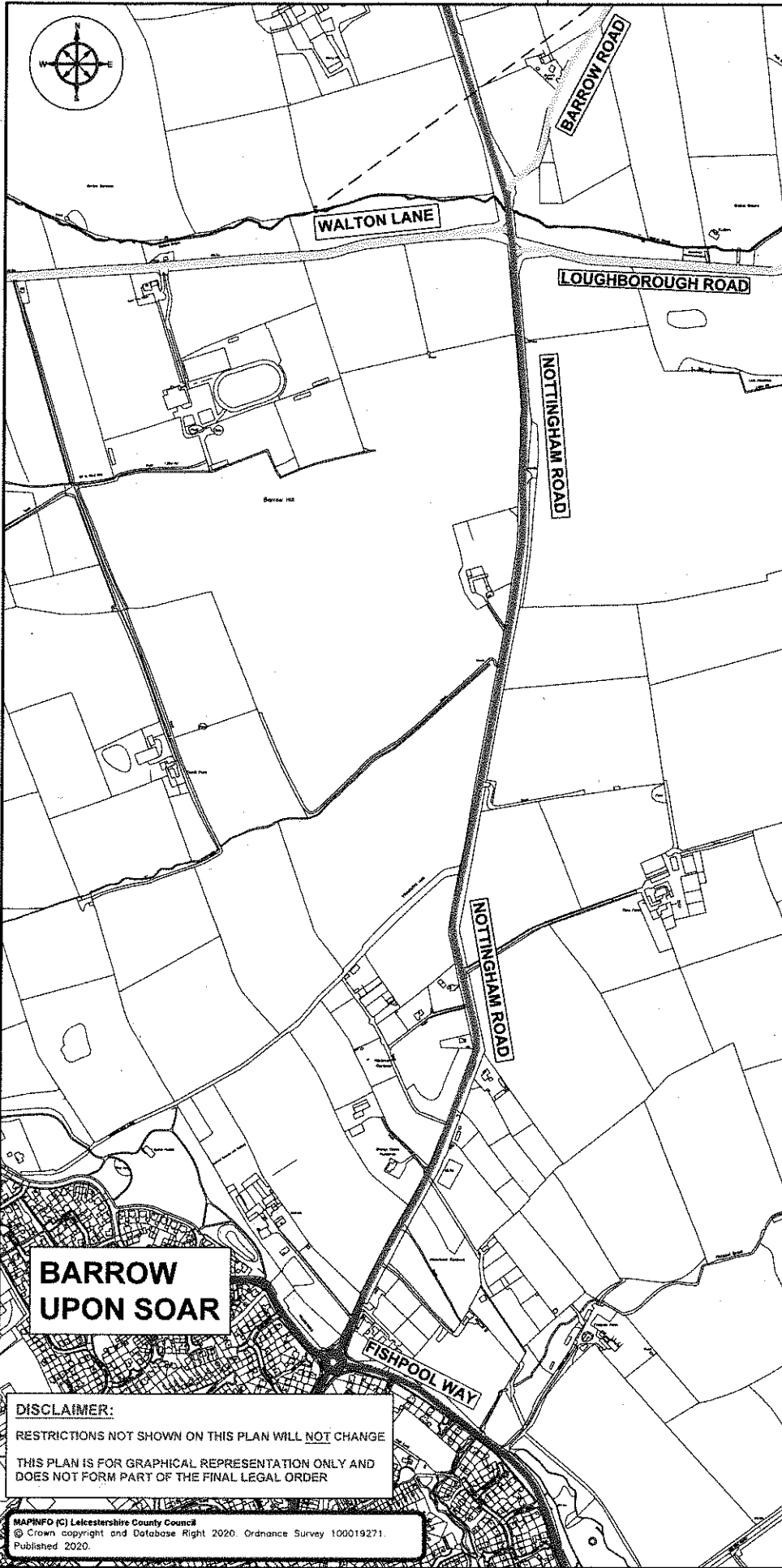
COUNTY HALL • GLENFIELD • LEICESTER • LE1 8RJ

E-Mail address: customerservices@lincs.gov.uk

Website: www.leicestershire.gov.uk

DISCLAIMER:
RESTRICTIONS NOT SHOWN ON THIS PLAN WILL NOT CHANGE
THIS PLAN IS FOR GRAPHICAL REPRESENTATION ONLY AND
DOES NOT FORM PART OF THE FINAL LEGAL ORDER

MAPINFO (C) Leicestershire County Council
© Crown copyright and Database Right 2020. Ordnance Survey 100019271.
Published 2020.



KEY

- PROPOSED 50MPH SPEED LIMIT
- EXISTING NATIONAL SPEED LIMIT
- EXISTING 40MPH SPEED LIMIT
- EXISTING 30MPH SPEED LIMIT

BARROW UPON SOAR



ENVIRONMENT AND TRANSPORT DEPARTMENT

ANN CARRUTHERS DIRECTOR

NETWORK MANAGEMENT DEVELOPMENT & GROWTH

PRESTWOLD LANE & NOTTINGHAM ROAD

TITLE:
TRO CONSULTATION PLAN
PROPOSED 50MPH SPEED LIMIT

DISCLAIMER:
RESTRICTIONS NOT SHOWN ON THIS PLAN WILL NOT CHANGE
THIS PLAN IS FOR GRAPHICAL REPRESENTATION ONLY AND DOES NOT FORM PART OF THE FINAL LEGAL ORDER

DRAWING NUMBER	SCALE
P657/T1/1B	NTS
PREPARED BY: RIDWAN SHARIF	DATE: NOV 2020
CHECKED BY: LEE MEASURES	SIZE: A3
APPROVED BY: GAVIN NEAT	CORR. FILE:

MAPINF0 (C) Leicestershire County Council
© Crown copyright and Database Right 2020. Ordnance Survey 100019271.
Published 2020.

COUNTY HALL * GLENFIELD * LEICESTER * LE3 0RJ
E-Mail address: customerservices@lincs.gov.uk
Website: www.leicestershire.gov.uk