


THE LEICESTERSHIRE COUNTY COUNCIL

(MELTON ROAD, IN THE PARISH OF BARROW UPON SOAR, PAUDY LANE AND  
BIG LANE, IN THE PARISHES OF SEAGRAVE AND WALTON ON THE WOLDS,  
BLACK LANE IN THE PARISH OF WALTON ON THE WOLDS, SEAGRAVE ROAD  
IN THE PARISH OF SILEBY AND BERRYCOTT LANE IN THE PARISH OF  
SEAGRAVE) (BOROUGH OF CHARNWOOD) (IMPOSITION OF 50MPH SPEED  
LIMIT) ORDER 2021

In accordance with the Scheme of Delegation, I concur with the decision of the Director of Environment and Transport to exercise her delegated power to make the above Traffic Regulation Order under Sections 5, 84 and Part IV of Schedule 9 of the Road Traffic Regulation Act 1984.

Signed.....



Dated.....

3/6/21

For the Director of Law & Governance

THE LEICESTERSHIRE COUNTY COUNCIL

(MELTON ROAD, IN THE PARISH OF BARROW UPON SOAR, PAUDY LANE AND BIG LANE, IN  
THE PARISHES OF SEAGRAVE AND WALTON ON THE WOLDS, BLACK LANE IN THE PARISH  
OF WALTON ON THE WOLDS, SEAGRAVE ROAD IN THE PARISH OF SILEBY AND  
BERRYCOTT LANE IN THE PARISH OF SEAGRAVE) (BOROUGH OF CHARNWOOD)

(IMPOSITION OF 50MPH SPEED LIMIT) ORDER 2021

The Leicestershire County Council ("the Council") in exercise of its powers under Sections 5, 84 and Part IV of Schedule 9 of the Road Traffic Regulation Act 1984 ("the Act") and of all other enabling powers, after consultation with the Chief Officer of Police in accordance with Part III of Schedule 9 to the Act, hereby makes the following Order:-

1. This Order may be cited as "The Leicestershire County Council (Melton Road in the Parish of Barrow upon Soar, Paudy Lane and Big Lane in the Parishes of Seagrave and Walton on the Wolds, Black Lane in the Parish of Walton on the Wolds, Seagrave Road in the Parish of Sileby and Berrycott Lane in the Parish of Seagrave) (Borough of Charnwood)) (Imposition of 50 mph Speed Limit) Order 2021 "
2. The Order shall come into force on the fourteenth day of June 2021
3. The Leicestershire County (B676 Melton Road, Burton on the Wolds and Six Hills Lane, Broughton and Old Dalby in the Boroughs of Charnwood and Melton) (Impositions of 50mph speed limit) Order 2020 is hereby revoked in Part as specified in Schedule 1 to this Order

4. No person shall drive any motor vehicle at a speed exceeding 50 MPH on the lengths of roads as specified in Schedule 2 to this Order
4. The plan annexed to this Order and marked drawing number P6656/T1/1 is for identification purposes only.

## SCHEDULE 1

### Revocation in Part

#### **Paudy Lane, Seagrave**

From its junction with Melton Road (B676) Burton on the Wolds to a point 265m south east of its junction with Melton Road (B676) Burton on the Wolds

## SCHEDULE 2

### Imposition of 50 MPH Speed Limit

#### **Paudy Lane, Seagrave**

From its junction with Melton Road (B676) Burton on the Wolds to a point 265m south west of its junction with Melton Road (B676) Burton on the Wolds

#### **Melton Road, Barrow upon Soar, Paudy Lane, Seagrave**

From a point 65 metres north-east of its roundabout junction with Melton Road and Fishpool Way to a point 265 metres south-west of its junction with Melton Road, Burton on the Wolds (B676)

#### **Black Lane, Walton on the Wolds, Big Lane, Walton on the Wolds & Seagrave**

From a point 265 metres south-east of its junction with New Lane, Walton on the Wolds to a point 100 metres west of its junction with Green Lane, Seagrave

#### **Seagrave Road, Sileby**

From its junction with Big Lane, Seagrave to a point 95 metres west of its junction with Big Lane, Seagrave

**Berrycott Lane, Seagrave**

From its junction with Paudy Lane to a point 30 metres south-west of its junction with Paudy Lane

THE COMMON SEAL of THE LEICESTERSHIRE  
COUNTY COUNCIL was hereunto affixed  
This 3rd day of June 2021  
in the presence of :-

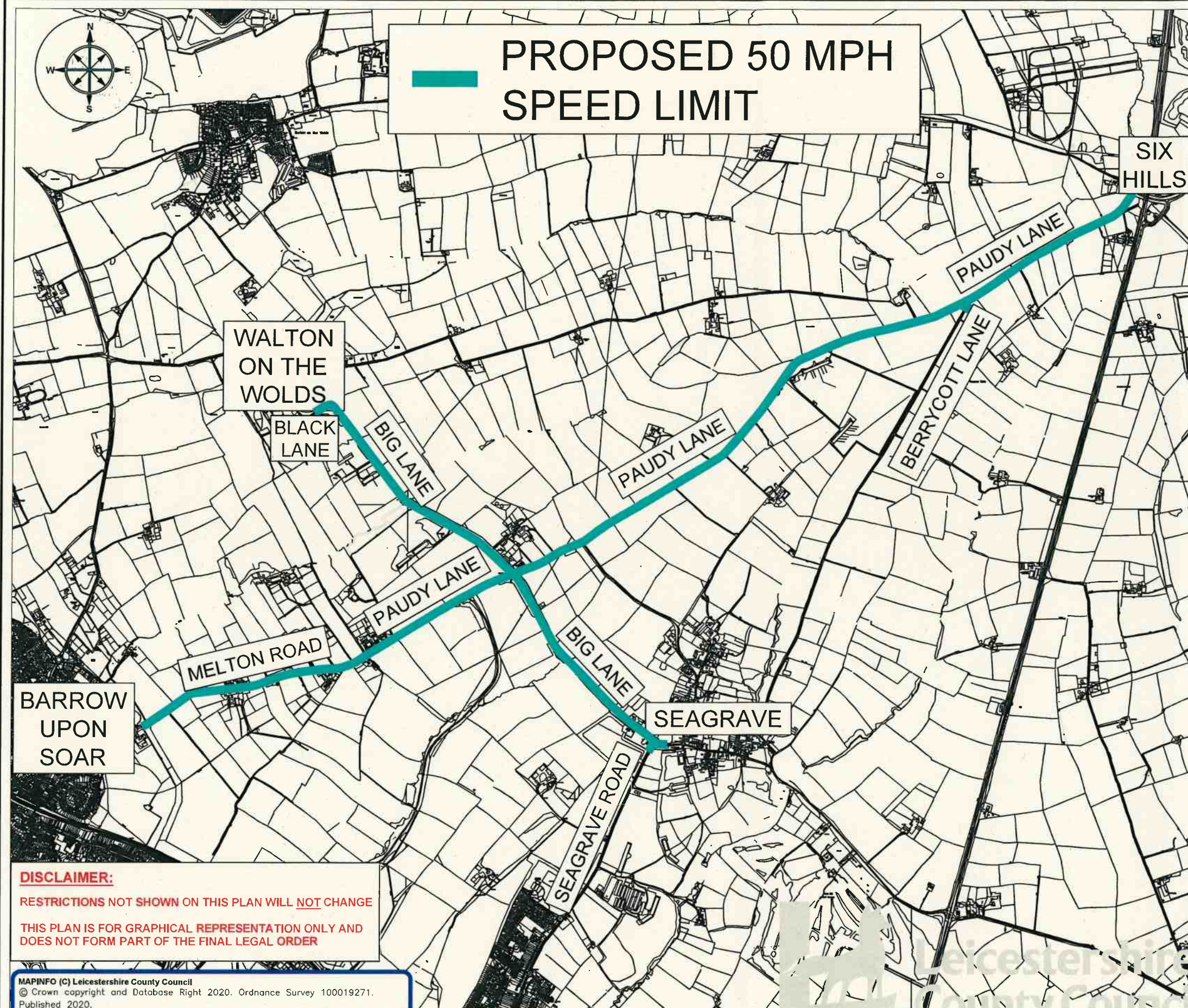
)  
)  
)  
)



A handwritten signature in blue ink, appearing to be 'P. J. J. J.', written over a horizontal line.

Authorised Signatory



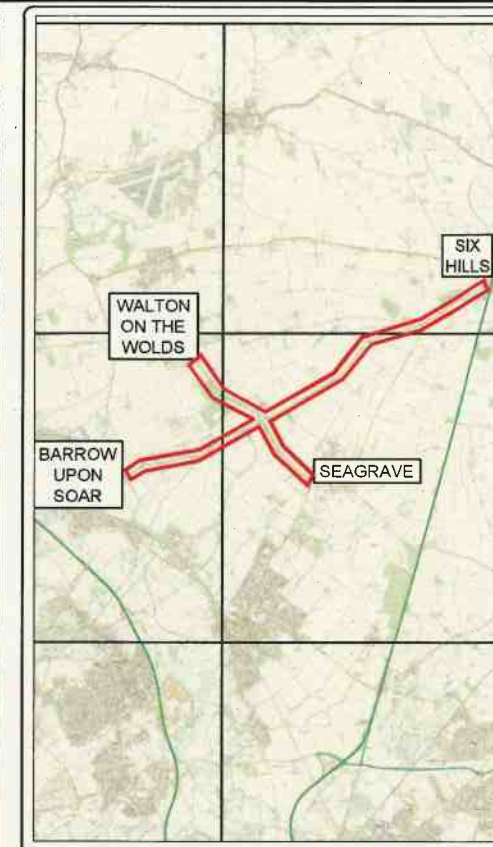


**DISCLAIMER:**

RESTRICTIONS NOT SHOWN ON THIS PLAN WILL NOT CHANGE

THIS PLAN IS FOR GRAPHICAL REPRESENTATION ONLY AND  
DOES NOT FORM PART OF THE FINAL LEGAL ORDER

MAPINFO (C) Leicestershire County Council  
© Crown copyright and Database Right 2020. Ordnance Survey 100019271.  
Published 2020.



ENVIRONMENT AND  
TRANSPORT DEPARTMENT

ANN CARRUTHERS  
DIRECTOR

**NETWORK MANAGEMENT  
DEVELOPMENT & GROWTH**

C5207 MELTON ROAD/PAUDY LANE &  
C6202 BIG LANE

TITLE:

P656 - RURAL ROAD INITIATIVE  
CONSULTATION PLAN

DRAWING NUMBER

SCALE

P656/T1/1

NTS

PREPARED BY: Z NOVARKA

DATE: OCT 2020

CHECKED BY: S MERRIGAN

SIZE: A3

APPROVED BY: G NEAT

CORR. FILE: .

COUNTY HALL \* GLENFIELD \* LEICESTER \* LE3 8ST

Tel: 01163 050001 \* Fax: 0116 3050006

E-Mail address: [customerservices@leics.gov.uk](mailto:customerservices@leics.gov.uk)

Website: [www.leicestershire.gov.uk](http://www.leicestershire.gov.uk)