

**KEY**

|  |                                    |
|--|------------------------------------|
|  | HIGHWAY TO BE STOPPED UP           |
|  | HIGHWAY TO BE IMPROVED             |
|  | ROUTE OF NEW HIGHWAY               |
|  | PRIVATE MEANS OF ACCESS STOPPED UP |
|  | NEW PRIVATE MEANS OF ACCESS        |
|  | EXISTING HIGHWAY BOUNDARY          |
|  | PROPOSED HIGHWAY BOUNDARY          |
|  | DENOTES UNCLASSIFIED ROAD          |
|  | DENOTES PUBLIC FOOTPATH            |

**General notes**  
**Viewports and inserts**  
 Provide a more detailed view at a larger scale.  
**(pt.) \* reference numbers**  
 Denotes that only part of that particular SRO reference length is being shown.

MAP REFERRED TO IN THE LEICESTERSHIRE COUNTY COUNCIL (NORTH EAST MELTON MOWBRAY DISTRIBUTOR ROAD) (SIDE ROADS) ORDER 2020 (SIDE ROADS ORDER PLAN 7A (SECTION PLAN))

|                                      |    |    |          |     |
|--------------------------------------|----|----|----------|-----|
| ACQUIRING AUTHORITIES' MODIFICATIONS | MH | DB | 31/08/21 | C02 |
| FINAL CHECK AND APPROVE ISSUE        | BM | PL | 18/06/20 | A1  |

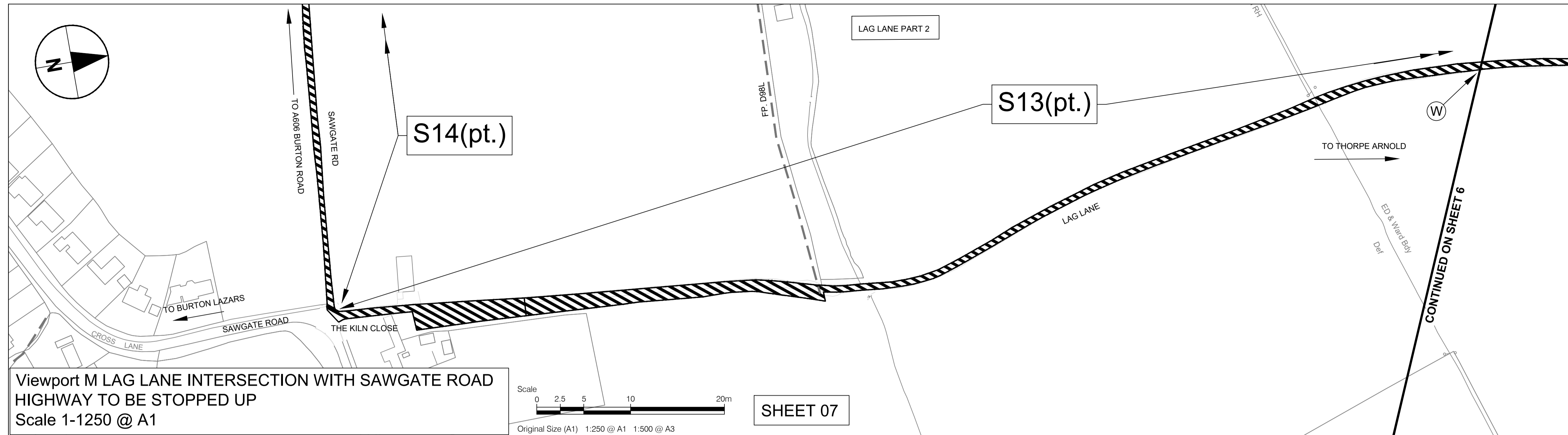
**PROJECT MANAGEMENT INITIALS**  
 DESIGNED: II      CHECKED: AL      APPROVED: DB

**INTERNAL PROJECT NUMBER**      **SCALE**  
 60542201      AS SHOWN

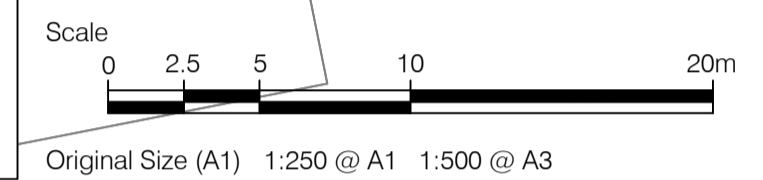
**STATUS**      **FINAL**  
 PCF STAGE 1 APPROVED      A1

**SHEET TITLE**  
 SIDE ROAD ORDERS PLAN 7A SECTION PLAN NEMMDR; LAG LANE & SAWGATE ROAD

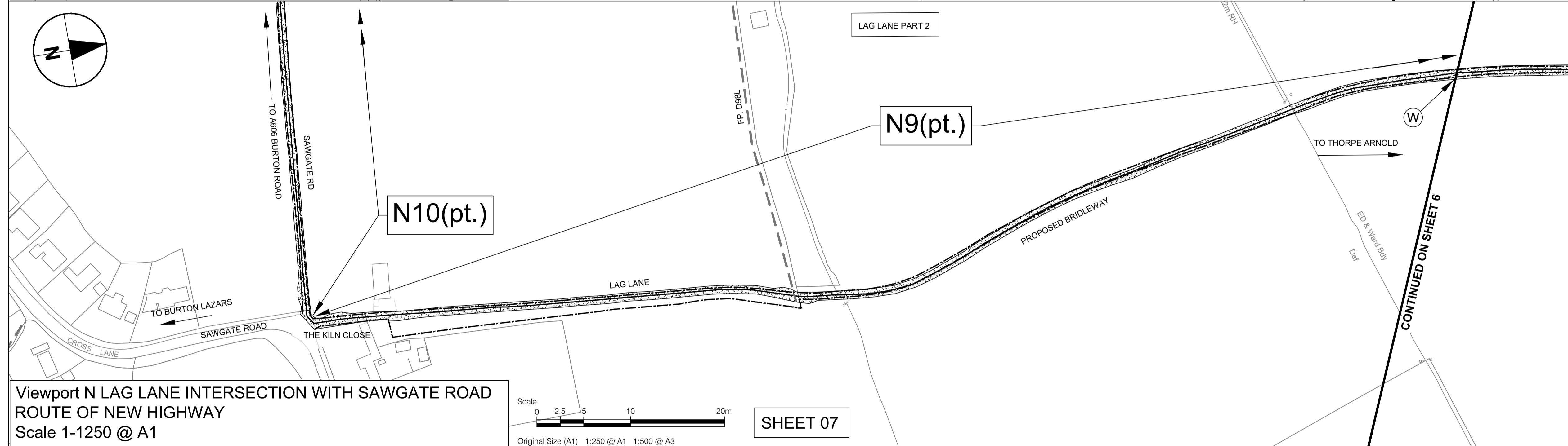
**DRAWING NUMBER**      **06/07**      **REV**  
 60542201-LCC-LSI -S5\_SR\_ZZ\_Z -DR-KK-0013      C02



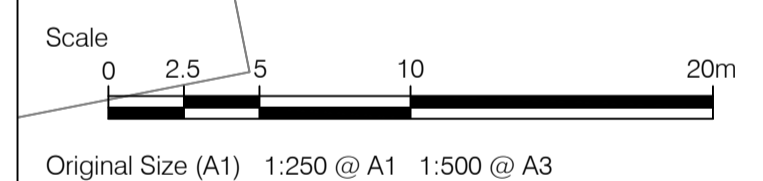
**Viewport M LAG LANE INTERSECTION WITH SAWGATE ROAD HIGHWAY TO BE STOPPED UP**  
 Scale 1-1250 @ A1



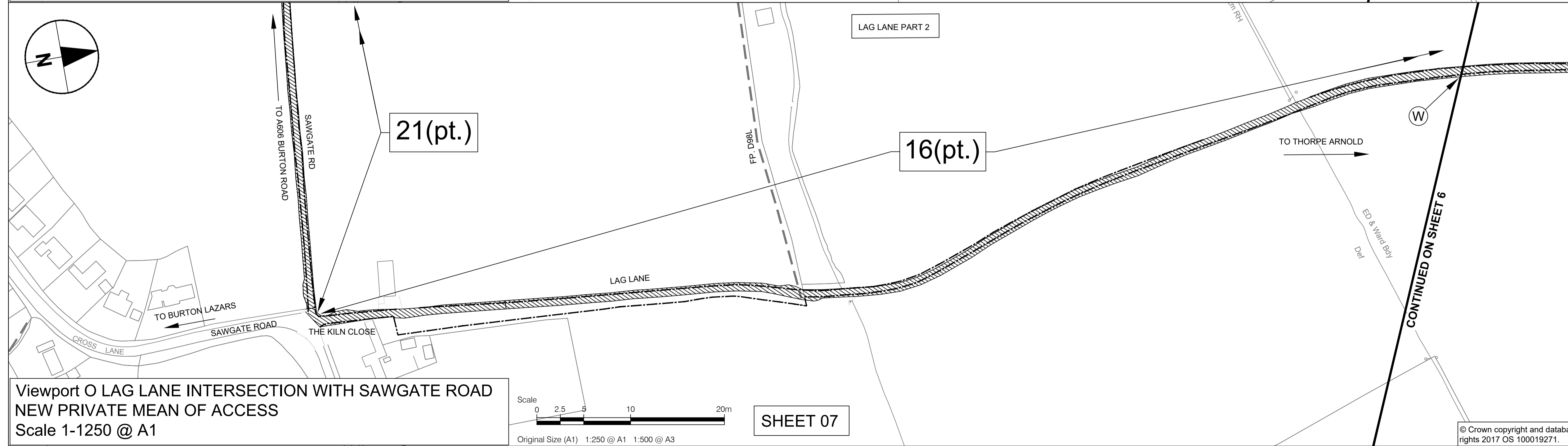
**SHEET 07**



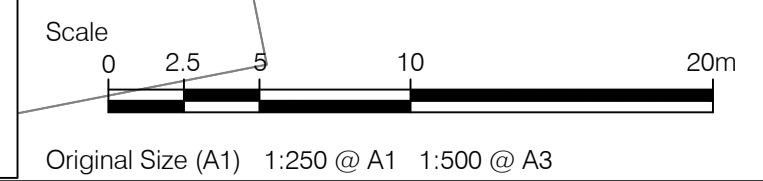
**Viewport N LAG LANE INTERSECTION WITH SAWGATE ROAD ROUTE OF NEW HIGHWAY**  
 Scale 1-1250 @ A1



**SHEET 07**



**Viewport O LAG LANE INTERSECTION WITH SAWGATE ROAD NEW PRIVATE MEAN OF ACCESS**  
 Scale 1-1250 @ A1



**SHEET 07**